

CENTERLINE SURVEY PLAT

Received _____ 19____

Recorded _____ 19____

Book 7 page 401

Delaware County Recorder

FED. RD. DIVISION	STATE	PROJECT
2	OHIO	

DEL-23-17.48

MAR-23-0.00

LIMITED ACCESS

1

37

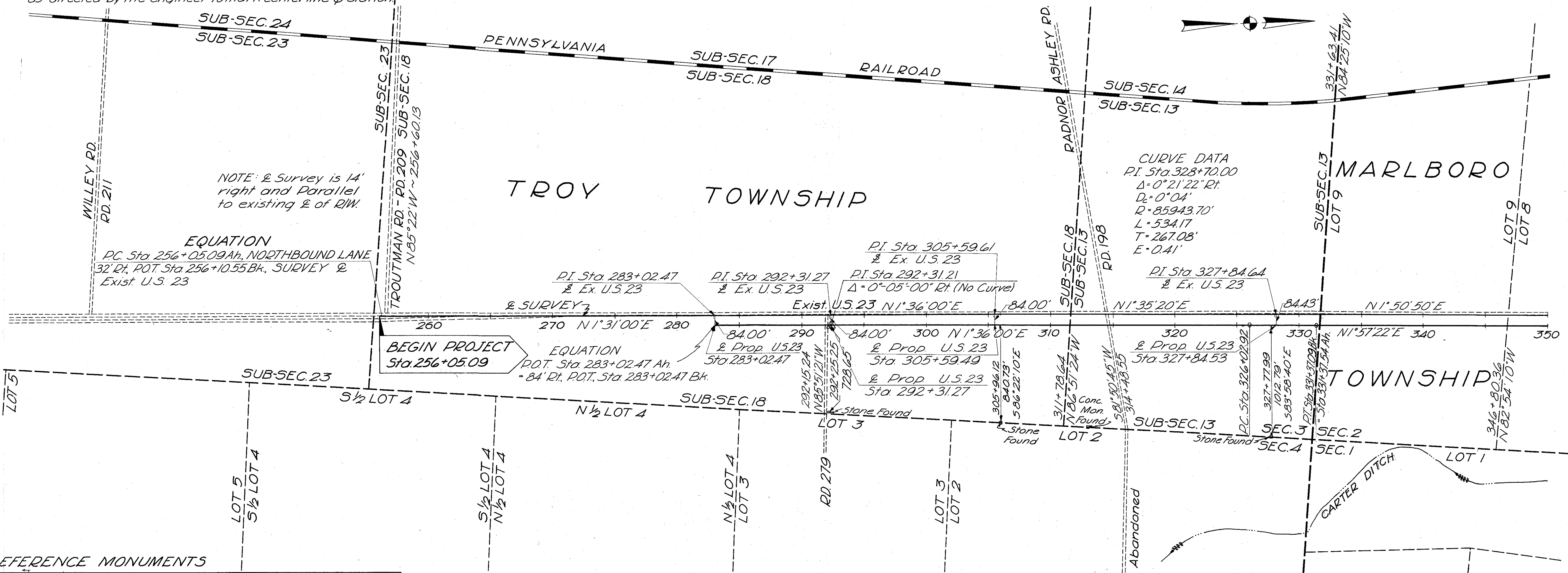
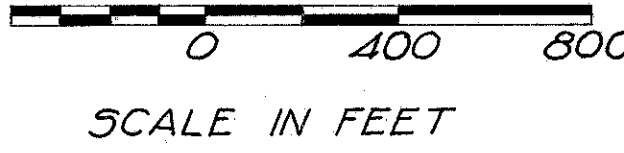
THIS IMPROVEMENT HAS BEEN DECLARED A LIMITED ACCESS HIGHWAY FROM STATION 256+05.09 TO STATION 128+00 BY ACTION OF THE DIRECTOR OF HIGHWAYS AND RECORDED IN VOLUME 1237 PAGE 1229 OF THE DIRECTORS JOURNAL PURSUANT TO LAW.

DEL - 23 - 17.48
MAR - 23 - 0.00
DELAWARE COUNTY, TROY TOWNSHIP
SUB-SEC. 18, 23, & 13; SEC. 3; T6N; R19W
DELAWARE COUNTY, MARLBORO TOWNSHIP
LOTS 1, 2, 3, 4, 5, 6, 7, 8, & 9; SEC. 2; T6N; R19W
MARION COUNTY, WALDO TOWNSHIP
LOTS 1, 2, 6, 7 & 10; 3rd. Qr. U.S. Military Lands; T7N; R19W
COLUMBUS SANDUSKY ROAD

Signed Frank R. Williams
Division Deputy Director
Date 8-4-64

REFERENCE MONUMENTS

Monuments are to be placed in the centerline of survey for the mainline, and at prescribed distances perpendicularly from the centerline of survey for the side roads.
Monuments shall be constructed of Class "C" concrete, cast-in-place in a circular hole 8" in diameter and 44" in depth. Top of concrete shall be finished at a depth of 2" below ground level and the upper 6" portion of the concrete shall be formed. Centerline monument reference pin (to be furnished and delivered on project by State forces) shall be embedded in the wet concrete as directed by the engineer to mark centerline & station.



REFERENCE MONUMENTS

STATION	DISTANCE SURVEY RIGHT	SURVEY	STATION	PROP	STATION	PROP
~ PROP U.S. 23 ~			~ PROP U.S. 23 ~		335+00.00	POT
260+00.00	4'	POT	283+02.47	POT	340+00.00	POT
265+00.00	4'	POT	287+00.00	POT	345+00.00	POT
270+00.00	4'	POT	292+31.21	PT	350+00.00	POT
275+00.00	4'	POT	295+00.00	POT		
280+00.00	4'	POT	300+00.00	POT		
			305+00.00	POT		
			310+00.00	POT		
			315+00.00	POT		
			320+00.00	POT		
			326+02.92	PC		
			331+37.54	PT		

I HEREBY CERTIFY THAT THIS PLAT IS A TRUE DELINEATION OF A SURVEY MADE FOR THE OHIO DEPARTMENT OF HIGHWAYS IN 1963 BY BARRETT ASSOCIATED ENGINEERS LIMITED
Dwight D. Stucky DATE 2-28-64

CENTERLINE SURVEY PLAT

DEL - 23 - 17.48
MAR - 23 - 0.00

DELAWARE COUNTY, TROY TOWNSHIP

SUB-SEC. 18, 23 & 13; SEC. T6 N, R19 W

DELAWARE COUNTY, MARLBORO TOWNSHIP

LOTS 1, 2, 3, 4, 5, 6, 7, 8, 9; SEC 2; T6 N; R19 W

MARION COUNTY WALDO TOWNSHIP

LOTS 1, 2, 6, 7 & 10; 3rd Qr. U.S. Military Lands; T7 N; R19 W

COLUMBUS SANDUSKY ROAD

THIS IMPROVEMENT HAS BEEN DECLARED A LIMITED ACCESS HIGHWAY FROM STATION 256+05.09 TO STATION 128+00 BY ACTION OF THE DIRECTOR OF HIGHWAYS AND RECORDED IN VOLUME 47 PAGE 123 OF THE DIRECTORS JOURNAL PURSUANT TO LAW.

Received 19
Recorded 19
Book 7 Page 401
Delaware County Recorder

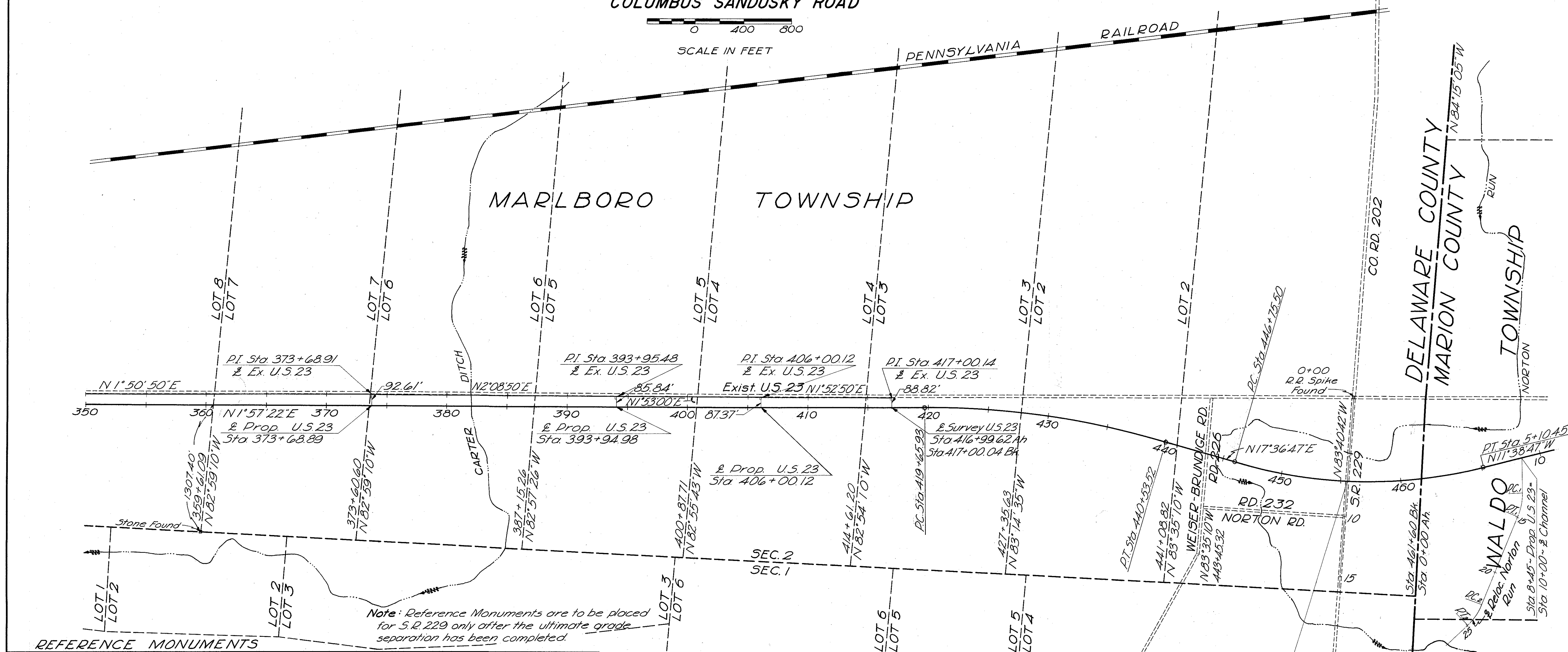
Received 19
Recorded 19
Book 5 Page 206
Marion County Recorder

FED. RD. DIVISION 2 OHIO PROJECT
DEL - 23 - 17.48
MAR - 23 - 0.00
LIMITED ACCESS

Signed *Frank A. Gibson*
Division Deputy Director

Date 8-4-64

0 400 800
SCALE IN FEET



REFERENCE MONUMENTS									
STATION	PROP	STATION	SURVEY	STATION	SURVEY	STATION	DISTANCE	REFERENCE	POINT
355+00.00	P.O.T.	PROP U.S. 23		461+60.00 Bk.		5+00.00	20'	P.O.T.	
360+00.00	P.O.T.	416+99.62 Ah	P.O.T.	0+00.00 Ah	P.O.C.	10+00.00	20'	P.O.T.	
365+00.00	P.O.T.	419+65.93	P.C.	5+10.45	P.T.	14+00.00	20'	P.O.T.	
370+00.00	P.O.T.	425+00.00	P.O.C.					P.O.T.	
374+00.00	P.O.T.	430+00.00	P.O.C.					P.O.T.	
380+00.00	P.O.T.	435+00.00	P.O.C.					P.O.T.	
385+00.00	P.O.T.	440+53.52	P.T.					P.O.T.	
390+00.00	P.O.T.	446+75.50	P.C.					P.O.T.	
395+00.00	P.O.T.	450+00.00	P.O.C.					P.O.T.	
400+00.00	P.O.T.	454+00.00	P.O.C.					P.O.T.	
405+00.00	P.O.T.							P.O.T.	
410+00.00	P.O.T.							P.O.T.	

CURVE DATA, SURVEY E

PI Sta 430+16.27
 $\Delta = 15^\circ - 39' - 25''$ R_t
Dc = 00'-45'
R = 7639.44'
T = 1050.34'
L = 2087.59'
E = 71.87'

PI Sta 456+95.24
 $\Delta = 29^\circ - 15' - 34''$
Dc = 1'-28'
R = 3906.53
T = 1019.74
L = 1994.95
E = 130.90

CURVE DATA, SURVEY E - RELOC. NORTON RUN

PI Sta 13+98.91
 $\Delta = 23^\circ 08' 04''$
D = 500'
T = 102.34'
L = 201.89'

PI Sta 23+97.21
 $\Delta = 23^\circ 41' 00''$
D = 500'
T = 104.83'
L = 206.68'

PC Sta 12+96.57
PT Sta 14+98.46
PC Sta 22+92.38
PT Sta 24+99.06

I HEREBY CERTIFY THAT THIS PLAT IS A TRUE DELINEATION OF A SURVEY MADE FOR THE OHIO DEPARTMENT OF HIGHWAYS IN 1963 BY BARRETT ASSOCIATED ENGINEERS LIMITED

Dwight D. Stucky DATE 2-28-64

CENTERLINE SURVEY PLAT

THIS IMPROVEMENT HAS BEEN DECLARED A LIMITED ACCESS HIGHWAY FROM STATION 256+05.09 TO STATION 128+00 BY ACTION OF THE DIRECTOR OF HIGHWAYS AND RECORDED IN VOLUME 1237 PAGE 129 OF THE DIRECTORS JOURNAL PURSUANT TO LAW.

DEL - 23 - 17.48
MAR - 23 - 0.00
DELAWARE COUNTY, TROY TOWNSHIP
SUB - SEC. 18 & 23; SEC. 3; T 6 N; R 19 W
DELAWARE COUNTY, MARLBORO TOWNSHIP
LOTS 1, 2, 3, 4, 5, 6, 7, 8, & 9; SEC 2; T 6 N; R 19 W
MARION COUNTY, WALDO TOWNSHIP
LOTS 1, 2, 6, 7 & 10; 3rd. Qr. U.S. Military Lands; T 7 N; R 19 W

Received _____ 19____
Recorded _____ 19____
Book 5 Page 207
Marion County Recorder

FED. RD. DIVISION	STATE	PROJECT
2	OHIO	

DEL - 23 - 17.48
MAR - 23 - 0.00
LIMITED ACCESS

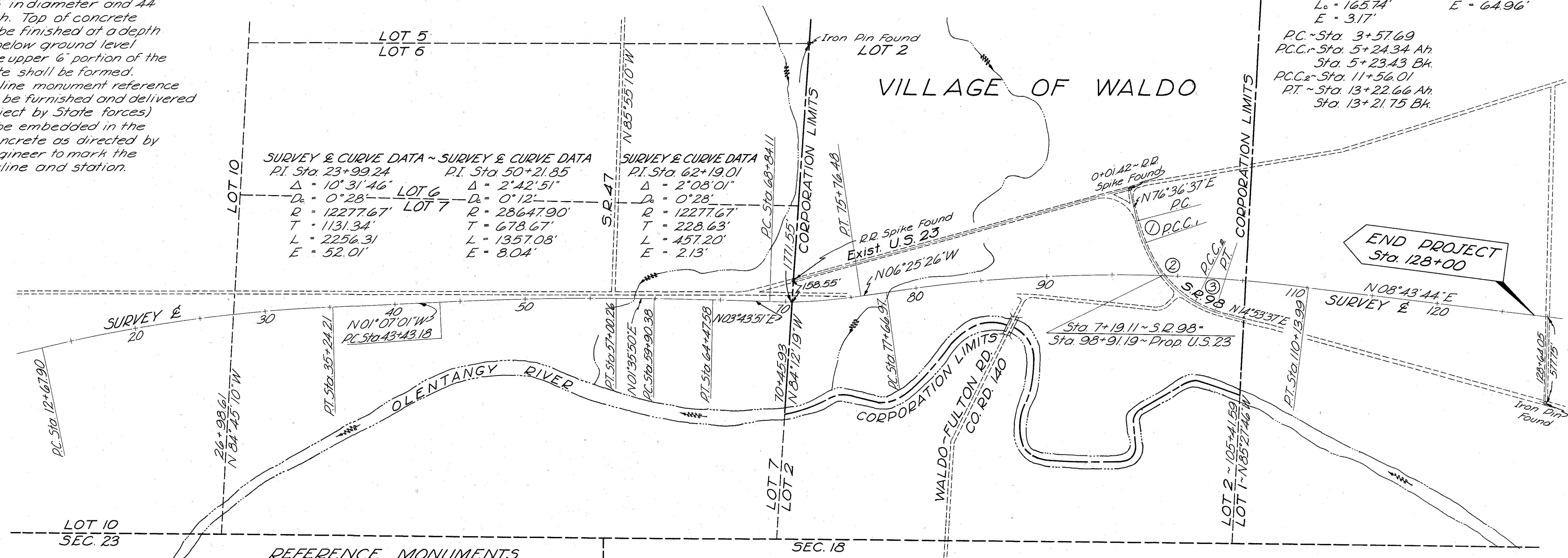
Signed Frank J. Williams
Division Deputy Director
Date 8-4-64

REFERENCE MONUMENTS

Monuments are to be placed in the centerline of survey for the mainline, and at prescribed distances perpendicularly from the centerline of survey for side roads.
Monuments shall be constructed of Class 'C' concrete, cast-in-place in a circular hole 8" in diameter and 44" in depth. Top of concrete shall be finished at a depth of 2" below ground level and the upper 6" portion of the concrete shall be formed.
Centerline monument reference pin (to be furnished and delivered on project by State forces) shall be embedded in the wet concrete as directed by the engineer to mark the centerline and station.

0 400 800
SCALE IN FEET

WALDO TOWNSHIP



S.R. 98 ~ CURVE DATA
Curves 1 & 3
P.I. 1 ~ 4+41.21
P.I. 3 ~ 12+39.53
 $\Delta = 8^{\circ}45'00''$
 $D_c = 5^{\circ}16'46''$
 $R = 1085.28'$
 $T = 83.52'$
 $L_c = 165.74'$
 $E = 3.17'$
Curve 2
P.I. 2 ~ 9+22.55
 $\Delta = 44^{\circ}13'$
 $D_c = 7^{\circ}00''$
 $R = 818.51'$
 $T = 332.50'$
 $L_c = 631.67'$
 $E = 64.96'$
P.C. ~ Sta. 3+57.69
P.C.C. ~ Sta. 5+24.34 Ah.
Sta. 5+23.43 Bk.
P.C.C. ~ Sta. 11+56.01
P.T. ~ Sta. 13+22.66 Ah.
Sta. 13+21.75 Bk.

SURVEY & CURVE DATA ~ SURVEY & CURVE DATA
P.I. Sta. 23+99.24
 $\Delta = 10^{\circ}31'46''$
 $D_c = 0^{\circ}28'$
 $R = 12277.67'$
 $T = 1131.34'$
 $L = 2256.31'$
 $E = 52.01'$
LOT 6
P.I. Sta. 50+21.85
 $\Delta = 2^{\circ}42'51''$
 $D_c = 0^{\circ}12'$
 $R = 28647.90'$
 $T = 678.67'$
 $L = 1357.08'$
 $E = 8.04'$
LOT 7

SURVEY & CURVE DATA
P.I. Sta. 62+19.01
 $\Delta = 2^{\circ}08'01''$
 $D_c = 0^{\circ}28'$
 $R = 12277.67'$
 $T = 228.63'$
 $L = 457.20'$
 $E = 2.13'$
LOT 2

REFERENCE MONUMENTS					
STATION	SURVEY	STATION	SURVEY	STATION	REFERENCE POINT
~PROP. U.S. 23~	23~	70+45.93	P.O.C.	~PROP. S.R. 98~	
12+67.90	P.C.	75+76.48	P.T.	3+57.69	38' 25' P.C.
20+00.00	P.O.C.	77+66.97	P.C.	5+24.34 Ah.	30' 22' P.C.C.
25+00.00	P.O.C.	85+00.00	P.O.C.	11+56.01	- 23' P.C.C.
31+00.00	P.O.C.	90+00.00	P.O.C.	13+22.66 Ah.	15' 15' P.T.
35+24.21	P.T.	95+00.00	P.O.C.		
43+43.18	P.C.	102+00.00	P.O.C.		
51+00.00	P.O.C.	105+41.59	P.O.C.		
57+00.26	P.T.	110+13.99	P.T.		
59+90.38	P.C.	115+00.00	P.O.T.		
64+47.58	P.T.	120+00.00	P.O.T.		
68+84.11	P.C.	125+00.00	P.O.T.		

SURVEY & CURVE DATA
P.I. Sta. 72+31.20
 $\Delta = 10^{\circ}09'17''$
 $D_c = 1^{\circ}28'$
 $R = 3906.53'$
 $T = 347.09'$
 $L = 692.37'$
 $E = 15.39'$

SURVEY & CURVE DATA
P.I. Sta. 94+00.01
 $\Delta = 15^{\circ}09'10''$
 $D_c = 0^{\circ}28'$
 $R = 12277.67'$
 $T = 1633.04'$
 $L = 3247.02'$
 $E = 108.12'$

I HEREBY CERTIFY THAT THIS PLAT IS A TRUE DELINEATION OF A SURVEY MADE FOR THE OHIO DEPARTMENT OF HIGHWAYS IN 1963 BY BARRETT ASSOCIATED ENGINEERS LIMITED.
Dwight D. Stucky DATE 2-28-64

PROPERTY PLAN

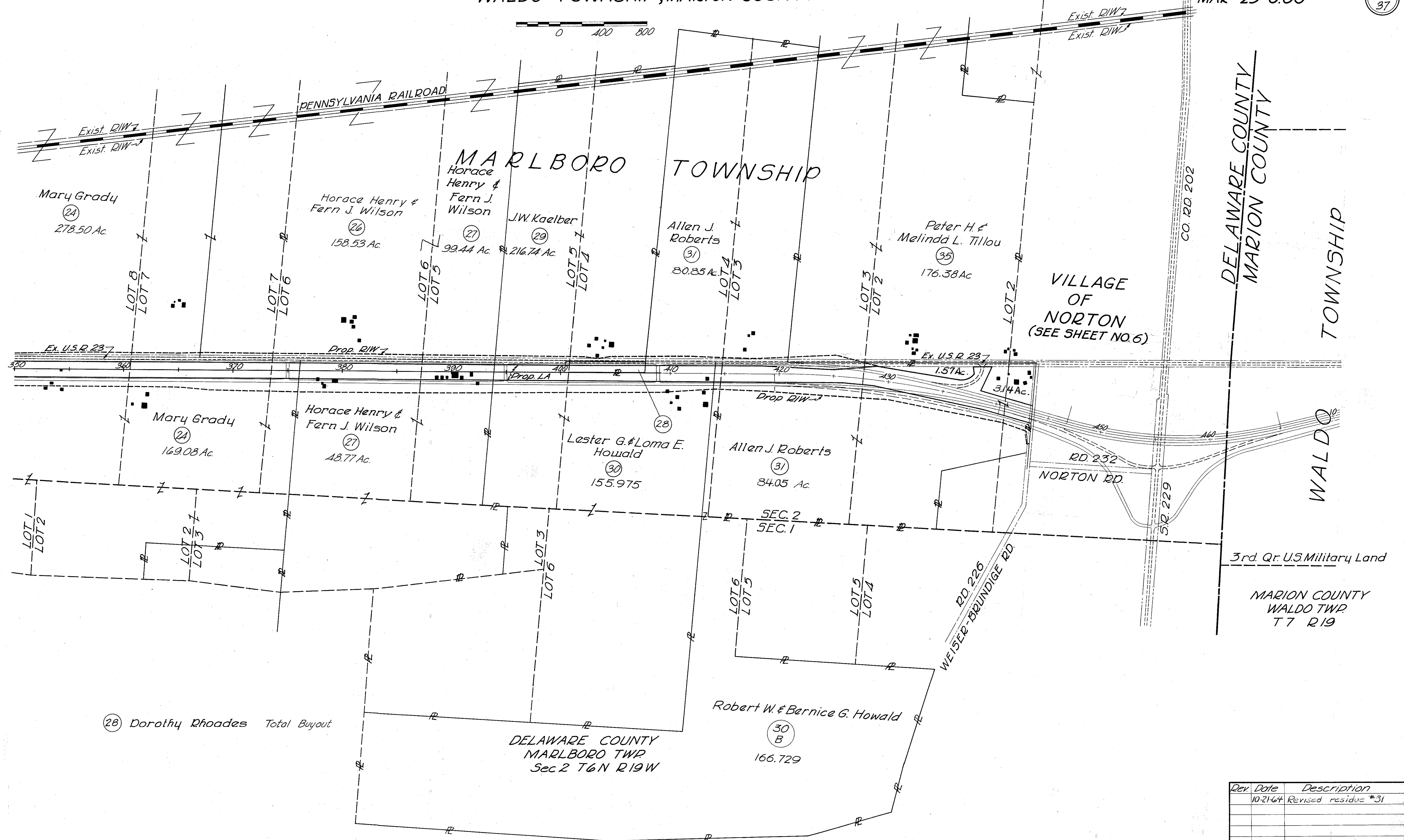
PROPERTY PLAN

MARLBORO TOWNSHIP, DELAWARE COUNTY
WALDO TOWNSHIP, MARION COUNTY

FED. RD. DIVISION	STATE	PROJECT
2	OHIO	

DEL-23-17.48
MAR-23-0.00

327
5
37



Rev. Date	Description
10-21-64	Revised residue #31

PROPERTY PLAN

VILLAGE OF NORTON
MARLBORO TOWNSHIP, DELAWARE COUNTY
WALDO TOWNSHIP, MARION COUNTY

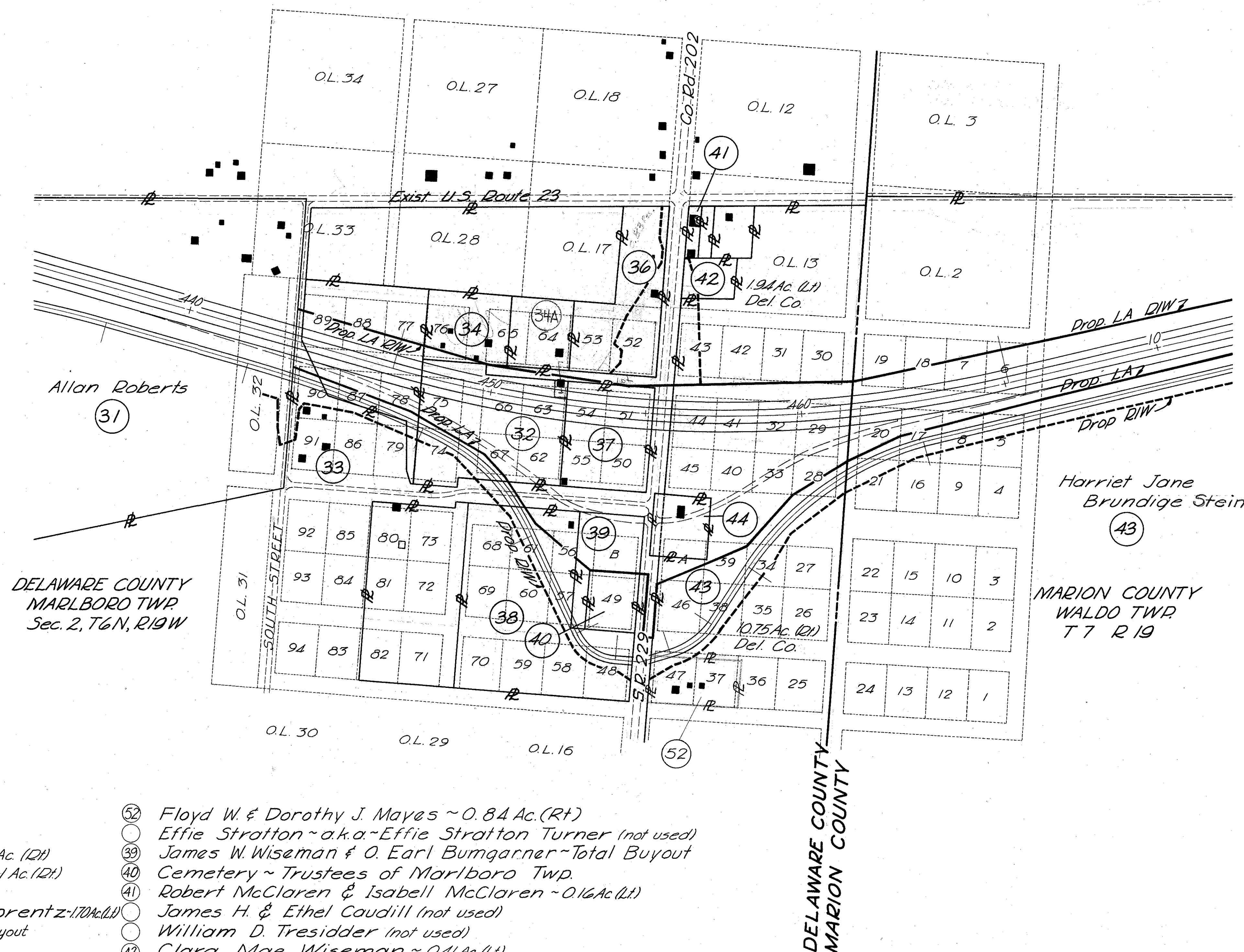


FED. RD. DIVISION	STATE	PROJECT
2	OHIO	

328

DEL 23 17.48
MAR 23 0.00

6
37



- 32 United States of America
- 33 Mildred L. Howard ~ 50.68 Ac. (RT)
- 34 Jarold F. & Mary E. Rice ~ 1.21 Ac. (RT)
- 35 Walter L. & Edna H. Cox
- 36 Arthur A. & Aslaug Irene Lorentz ~ 1.70 Ac. (LT)
- 37 Chester B.R. McCoy Total Buyout
- 38 United States of America
- 39 James W. Wiseman & O. Earl Bumgarner ~ Total Buyout
- 40 Cemetery ~ Trustees of Marlboro Twp.
- 41 Robert McClaren & Isabell McClaren ~ 0.16 Ac. (LT)
- 42 Clara Mae Wiseman ~ 0.41 Ac. (LT)
- 43 Twp. Trustees of Marlboro Twp. Total Buyout
- 44 Twp. Trustees of Marlboro Twp. Total Buyout
- 52 Floyd W. & Dorothy J. Mayes ~ 0.84 Ac. (RT)
- 53 Effie Stratton ~ a.k.a. ~ Effie Stratton Turner (not used)
- 54 James H. & Ethel Caudill (not used)
- 55 William D. Tresidder (not used)

Rev	Date	Description
	10-2-64	Name Par. # 43

PROPERTY PLAN

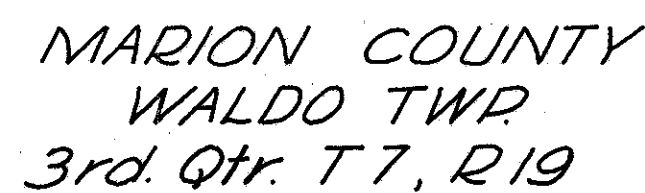
329

7
37



PROPERTY PLAN

DEL 23 17.48
MAR 23 0.00



<i>Rlw Fence Quant. Summary</i>	<i>I-10 Dmp. Rck Chl. Prot. Cu. Yds.</i>	<i>I-25 Wor Wire Type 47 Lin. Ft.</i>	<i>I-25 Chain Link Fence Lin. Ft.</i>	<i>Special Pump Sta. Dr. Gates Each</i>
21	8.3	2017		
22	13.9	2729		
23	11.1	1071		
24		1567		
25	38.4	3537		
26	7.8	2912		
27		1306		
28		1511		1
29		277	1225	1
30	25.5		1516	
31		573	963	
32		753		
33		3944		
<i>To General Summary</i>	<i>105</i>	<i>22,397</i>	<i>3,704</i>	<i>2</i>

Rev	Date	Description
	10-2-64	Name Changed *54, 59 & 80
	2-26-65	Changed Name on Parcel 70
	3-1-65	Deleted 67X, 68X & 69X
	7-2-65	Deleted 79X & 79WD

SUMMARY OF R/W

PARCEL NO.	OWNER	DEED RECORD		DEED AREA	TO BE ACQUIRED		RESIDUE		SHEET NO.	P.R.O.	GOV'T. PERPETUAL FLOODAGE EASEMENT	REMARKS
		VOLUME	PAGE		LAND, ACRES	BLDG.	LEFT	RIGHT				
22WL	Lloyd Holland	298	128	27.77	5.37		0	19.82	16,17	0.94		
22WD					2.58				16,17			
22T					0.023				17			Temporary to construct drive
23WL	Denna G. Inskeep	234	653	105.16	7.21	Yes	55.23	35.27	17	0.17		
23WD					3.07				17	2.41		
23AWD					4.38				17			
23X					0.13				17			Channel Easement
23T					0.02				17			Temporary Easement to remove house
24WL	Mary Grady	190	316	481.35	15.97	Yes	278.50	169.08	17,18,19	0.08		
24WD		230	56		7.29				17,18,19	5.50		
24AWD					10.51				17,18,19			
24X					0.14				18			Channel Easement
24Y					0.16				18			Channel Easement
24T					0.04				18			Temporary Easement to construct field tile connection
24AT					0.06				18			Temporary Easement to construct field tile connection
24BT					0.28				19			Temporary Easement to remove barn
24DT					0.02				19			to construct drive
24CT					0.02				18			to construct drive
25WD	Homer B. & May G. Vigar	207	207	202.55	1.91		200.64	0	17,18	1.00		
25T					0.09				17			Temporary Easement to construct field tile connection
26WD	Horace Henry & Fern J. Wilson	230 203	108	160.33	1.80		158.53	0	19	0.93		
26T					0.14				19			Temporary R/W to clean & shape existing channel
27WL	Horace Henry & Fern J. Wilson			161.07	5.88	Yes	99.44	48.77	19	0.01		
27WD					4.68				19			
27AWD					2.30				19	1.68		
27T					0.15				19			Temporary R/W to clean & shape existing channel
28WL	Stanley Rhoades Jr.	313	623	1.38	1.38		0	0	20	0.32		
29WD	J. W. Koelber	164	167	133.14	1.68		216.74	0	19,20	0.95		
		214	536	85.28								
30WL	Lester G. & Loma E. Howald	299	488	167.355	6.51	Yes	0	155.975	19,20	0.93		
30WD					4.87				19,20			
30T					0.05				20			Temporary Easement to remove shed
30AT					0.03				20			Temporary Easement to remove shed
30BWL	Robert W. & Bernice G. Howald	299	490	167.079	0.24		0	166.729		0.04		
30BWD					0.11							

Rev	Date	Description
1	11-19-64	Name changed 28WL
1	11-19-64	22WA changed to 22T
1	1-29-65	26WA & 27WA revised to temp
1	1-29-65	24WA & 24WA to 24CT & 24DT
4	1-1-65	Corrected Area Par. 30WD

SUMMARY OF R/W

PARCEL NO.	OWNER	DEED RECORD		DEED AREA	TO BE ACQUIRED		RESIDUE		SHEET NO.	P.R.O.	GOV'T. PERPETUAL FLOODAGE EASEMENT	REMARKS
		VOLUME	PAGE		LAND, ACRES	BLDG.	LEFT	RIGHT				
31BWD					0.05							
31WL	Allan J. Roberts	187	24	106.00	11.76		85.56	84.12	20,21,22	0.07		
31WD		178	369	83.65	2.80				20	1.79		
31AWD					5.36				20,21,22	0.08		
31T & 31AT									21			Temporary to construct a field tile connection
32WL	United States of America	234	513-4		3.04				22			Parcel No. N-7 ~ U.S.A.
32WD	Total acreage under fee simple = 7856.46 Ac.	235	402-3		0.47				22			
32X					0.31				22			
33Y					0.20				22		0.20	Parcel No. N-6-E U.S.A. ✓
33AWD					0.11				22		0.11	Parcel No. N-6-E U.S.A.
33WL	Mildred L. Howald	235	149	54.60	2.09		0.99	50.68	22		2.00	Parcel No. N-6-E U.S.A.
33WD					0.73				22		0.31	Parcel No. N-6-E U.S.A.
33X					0.35				22		0.11	Parcel No. N-6-E U.S.A.
33T									22			Temporary for construction of drive
31SA	Allan J. Roberts											Damage to Land due to drainage problem
34WL	Jorold E. & Mary E. Rice	280	118	1.34	0.13		1.21	0	22		0.01	Parcel No. N-12-E ~ U.S.A.
34AWL	Walter L. & Edna & Edna H. Cox	215	252		0.03	Yes			22			
35WD	Peter H. & Melinda L. Tillou	306	662	177.22	0.84		176.38	0	20,21	0.41		
*36WD	Arthur A. & Aslaug Irene Lorentz	308	184	2.53	1.00		1.53	0	23		0.89	Parcel No. N-10-E ~ U.S.A.
36T					0.03				23		0.02	Temporary Easement for construction of drive to be negotiated in future
37WL	Chester B.R. McCoy	236	171	2.22	2.22		0	0	22,23,24			
38WL	United States of America	235	400		0.27				22,24			Parcel No. N-2 ~ U.S.A.
38WD	Total acreage under fee simple = 7856.46 Ac.				1.73				22,24			
39WL	James W. Wiseman & O. Earl Bumgarner	310	242	1.06	0.85	Yes	0	0	24			
39WD				0.21					24			
40WA	Trustees of Marlboro Twp. Cemetery								24			Work Agreement for construction of drive
41WA	Robert & Isabell McClaren	226	546	0.16			0.16	0	23			Work Agreement for completion of slope
42WD	Clara Mae Wiseman	243	643	0.50	0.09		0.41	0	23			
42T					0.02				23			Temp. Easement for construction of drive to be negotiated in future
43WL	Harriet Jane Brundige Stein {Del. Co.}	236	143	79.00	4.67		1.94	11.75	23,24		1.69	Parcel No. N-21-E ~ U.S.A.
43WL	{Marion Co.}	291	165		8.81		5.91	40.84	23,24,25		0.45	Parcel No. N-22-E ~ U.S.A.
43WD	{Delaware Co.}				0.41				23		0.405	
43AWD	{Delaware Co.}				2.64				24			
43AWD	{Marion Co.}				2.87				24,25			
43X	{Delaware Co.}				0.06				23		0.06	
43Y	{Marion Co.}				1.12				25			
43Z	{Marion Co.}				3.64				25			
*36WA	Arthur A. & Aslaug Irene Lorentz	308	184	2.53					23			Work Agreement to be negotiated in the future

12-26-68 ADDED PCL. 31SA

Rev	Date	Description
	10-2-64	Name Changed Pcr. #43
	10-15-64	Area change *36WD & 36T
	10-21-64	Revised 31BWD & 33AWD
	12-16-64	Revised area *31AWD
	12-22-64	Area 36WD - Added 36WA

1-14-65 Revised 32WL ~ Added 34AWL
1-13-65 Added notes to 36T, 36WA & 42T

SUMMARY OF R/W

PARCEL NO.	OWNER	DEED RECORD		DEED AREA	TO BE ACQUIRED		RESIDUE		SHEET NO.	P.R.O.	GOV'T. PERPETUAL FLOODAGE EASEMENT	REMARKS
		VOLUME	PAGE		LAND, ACRES	BLDG.	LEFT	RIGHT				
44WL	Twp. Trustees of Marlboro Twp.	236	252	0.83	0.83	Yes	0	0	24	0.14		
45WL	Allen Roberts	388	73	15.05	1.74		1.91	10.62	25,26			
45WD					0.78				25,26			
46WL	James L. & Gladys O. Evans	401	174	77.52	4.81		43.84	26.31	26		0.47	Parcel No 45-E ~ U.S.A.
46WD					2.56				26		0.47	
46X					0.18				26		0.18	
46Y					0.08				26		0.08	
47WD	Jessie Wyatt	231	180	72.935	0.65		71.555	0	26,27	0.64		
47AWD					0.09				27,28			
48WL	United States of America	267	202		13.31				26,27 28,29	2.26		
48AWL	Total acreage under fee simple = 7856.46 Ac.	265	29		17.36				29,30 31,32	2.31		
48AT		265	268	51.15	3.05				26,27			Temporary Easement for construction of service road
48AWD					3.02				27,28	0.43		
48BT					0.61				30			Temporary Easement to construct fishing road
48CWD					0.78				32	0.78		
48DWD					0.44				26,27	0.44		
48X					0.35				28			
48Y					1.23				29,30			
48					0.07				31	0.17		
48WA									28			Work Agreement for construction of access drive
48AWA									29			Work Agreement for construction of access drive
					0.07				31			
49WL	Hubert C. Achley	224	365	29.82	0.28		28.33	0	28	0.23	0.04	Parcel No 48-E ~ U.S.A.
49WD					1.21				28	0.04	0.51	
50WL	Don Rengert	388	413	5.00	0.17		9.50	0	28	0.17		
50WD	Land Contract from Wright unrecorded			5.21	0.48			0	28	0.02	0.04	Parcel No 48-E ~ U.S.A.
51WL	Clarence E. & Eda C. Wright	339	70	5.21	0.13		14.38	0	28,29	0.13		
51WD		342	405	10.00	0.42			0	28,29	0.28		
52WD	Floyd W & Dorothy J. Mayes	236	404	1.00	0.16		0	0.84	24			
53	Bliss M. Holt	321	162	3.00								
54WL	Howard C. (dec'd) & Clara E. Hull	315	197	0.46			0.46	0	29			Lot No 11 of Out Lot "C" of Village of Waldo
		318	368	0.78	0.53		0	0.25				Part of Out Lots 11 & 12
54ALA									29			Limitation of access only

7-2-66. Changed 48BWD to 48BT

Rev.	Date	Description
	10-2-64	Changed name to 54WL
	10-2-64	Occ. added to #48
	10-6-64	Deed Area & Residue #49
	11-30-64	Revised areas 50 & 51
	1-15-65	Added 54ALA

SUMMARY OF R/W

PARCEL NO.	OWNER	DEED RECORD		DEED AREA	TO BE ACQUIRED		RESIDUE		SHEET NO.	P.R.O.	GOVT. PERPETUAL FLOODAGE EASEMENT	REMARKS
		VOLUME	PAGE		LAND, ACRES	BLDG.	LEFT	RIGHT				
55WL	Eldon A. Butler	330	460	0.73	0.60	Yes	0	0.04	29			Actual Residue 0.14Ac. (Deed area incorrect)
55WD					0.09				29			
56WL	Robert W. Williams	263	445	0.28	0.02		0.26	0	29,34			Lot No. 10 of Out Lot "C"
57WL	Fae Baker	344	338	0.25	0.07		0.18	0	29,34			Lot No. 8 & 9 of Out Lot "C"
58WL	Vernon E. Denman	344	16	0.21	0.08		0.13	0	29,34,35			Lot No. 7 of Out Lot "C"
59WL	Donald L. & Esther M. Yake	399	278	0.26	0.09		0.17	0	29,35			Lot No. 6 of Out Lot "C"
59AX	Rebecca G. Healea	397	94		0.05				30,36		0.02	Parcel N ^o 131-E ~ U.S.A.
60WL	Leo L. & Dorothy D. Newell	384	116	0.27	0.11		0.16	0	29,35		0.005	Lot No. 5 of Out Lot "C" ~ Parcel No. 136-E ~ U.S.A.
61WL	Oscar C. & Mildred M. Kaelber	231	219	0.24	0.10		0.14	0	29,35		0.05	Lot No. 4 of Out Lot "C" ~ Parcel No. 135-E ~ U.S.A.
62WL	Howard H. & Florence M. Henry	361	166	0.88	0.44		0.44	0	29,35		0.42	Lot No. 2 & 3 of Out Lot "C" ~ Parcel No. 134-E & 133-E ~ U.S.A.
63WL	Trustees of Methodist Episcopal Church	148	437	0.68	0.51		0.38	0	29,30,35		0.47	Lot No. 1 of Out Lot "C" ~ Parcel No. 132-E ~ U.S.A. Vacated portion of Cemetery St. 0.21ac.
64WL	Frank J. & Dorothy B. Gibbing	351	48	0.23	0.23		0	0	30,36		0.16	East Half of In Lot 49 ~ Parcel No. 111-E ~ U.S.A.
65WL	Pearl E. & Adaline P. Meddles	348	77	0.25	0.25		0	0	30,36		0.16	East Half of In Lot 50 ~ Parcel No. 111-E ~ U.S.A.
66WL	Frank J. & Dorothy B. Gibbing	351	48		0.32		0	0	30,36		0.18	East Half of In Lots 51 & 52 ~ Parcel No. 111-E & 112-E ~ U.S.A.
67WL	Helen Burnoskey	211	481		0.009			0	30,35,36			West Half of In Lot 49
68WL	George L. Gaston	211	482	0.24	0.008			0	30,36			West Half of In Lot 50
69WL	John M. Selanders	175	87	0.56	0.149			0	30,36			West Half of In Lots 51 & 52
69T	" " "				0.01	Yes						TO REMOVE SHED
70WL	Peter Fritz Jr.	358	60	0.51	0.11		0.39	0	30,36		0.08	Part of Lots 60 & 61 ~ Parcel No. 128-E ~ U.S.A.
70X					0.19				30,36		0.07	Parcel No. 128-E ~ U.S.A.
71WL	Roscoe A. & Ruth M. Buxton	288	315	0.42	0.42		0	0	30,36,37		0.11	Part of Lots 53 & 54 ~ Parcel No. 113-E & 129-E ~ U.S.A.
		267	137									Part of Lots 56 & 57
72X	Louis E. Klingel	332	47	0.15	0.03		0.15	0	30,36		0.01	West Part of Lot 57 ~ Parcel No. 130-E ~ U.S.A.
												Temporary Easement to construct connection
73WL	Charles & Edith Sims	235	226	0.17	0.17	Yes	0	0	30,36,37			West Part of Lots 55 & 56
		244	317									West Part of Lot 56
74WL	Waldo Village Park	DB.3	98	0.66	0.20		0.46	0	30,37			Dedicated as Lot "B" in original Plot of Waldo, Ohio.
74T					0.14							
75WL	Louis L. Kaelber	352	322	0.30	0.22	Yes	0.08	0	30,37			Lot 154

Rev.

Date

Description

1-3-65

Deleted 67X, 68X & 69X

4-15-65

Area changed 70-X

7-25-65

Rev. Parcel 66-WL

12-05-66

Rev. Parcel 63-WL

Rev.

Date

Description

10-5-64

Name change 59WL to 59AX

10-6-64

**55 See remarks

10-9-64

Deleted 69WD & 70WD

10-9-64

Area 74T

2-26-65

Changed Name on Parcel 70

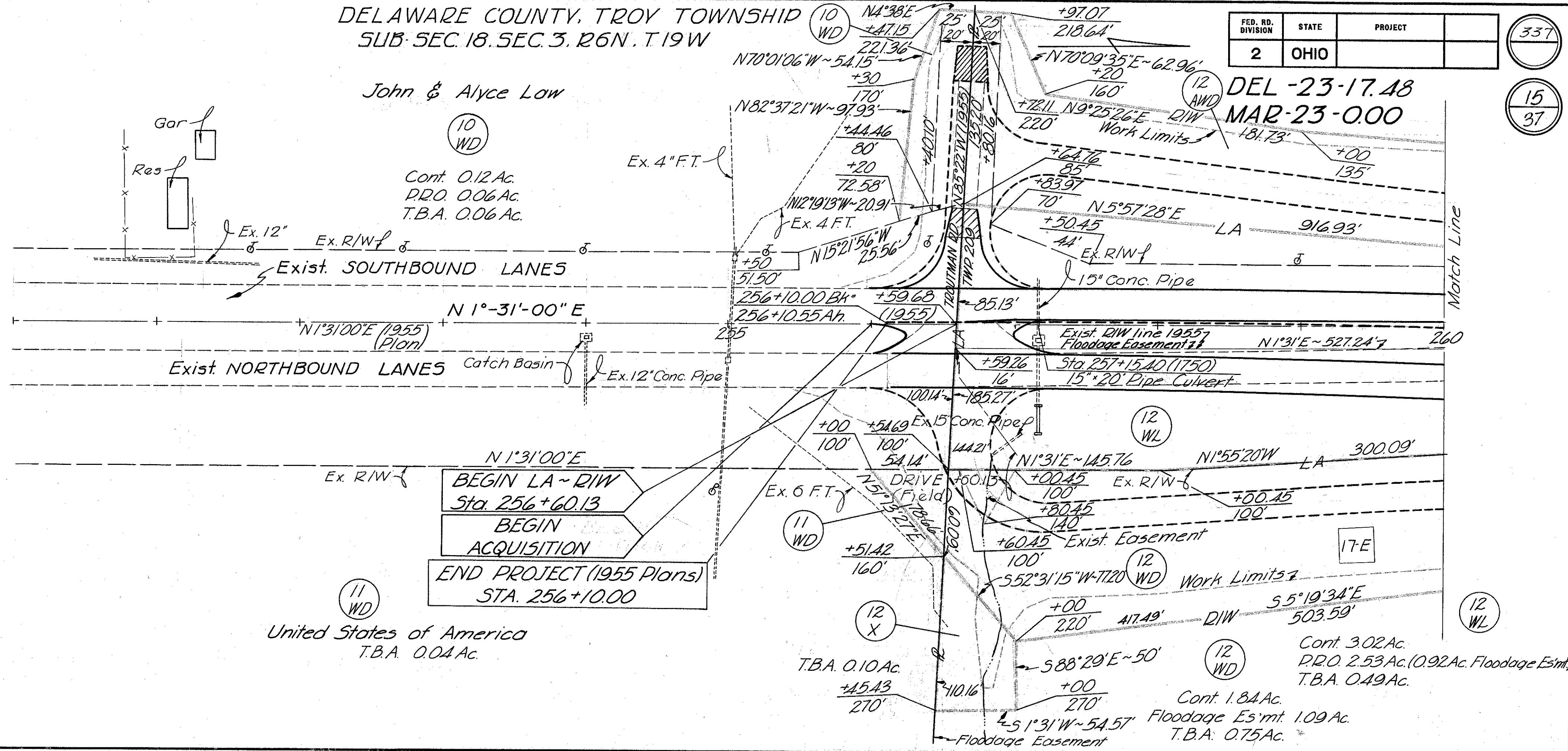
~UTILITY COMPANIES~
 Northern Ohio Telephone Co. Bellevue, Ohio
 Columbus & Southern Ohio Electric Co. Columbus, Ohio
 General Telephone Co. of Ohio Marion, Ohio
 Ohio Power Co. Canton, Ohio
 Ohio Fuel Gas Co. Columbus, Ohio

- ~RIW FENCE LEGEND~
- (C) Corner Post Assembly
 - (E) End Post Assembly
 - (I) Intermediate Anchor Post Assembly
 - (D) End or Pull Panel
 - I-26 ~ Chain Link Fence
 - I-25 ~ Woven Wire Fence, Type 47
 - Stream Crossing Type I

DELAWARE COUNTY, TROY TOWNSHIP
 SUB-SEC. 18, SEC. 3, R. 6N, T. 19W

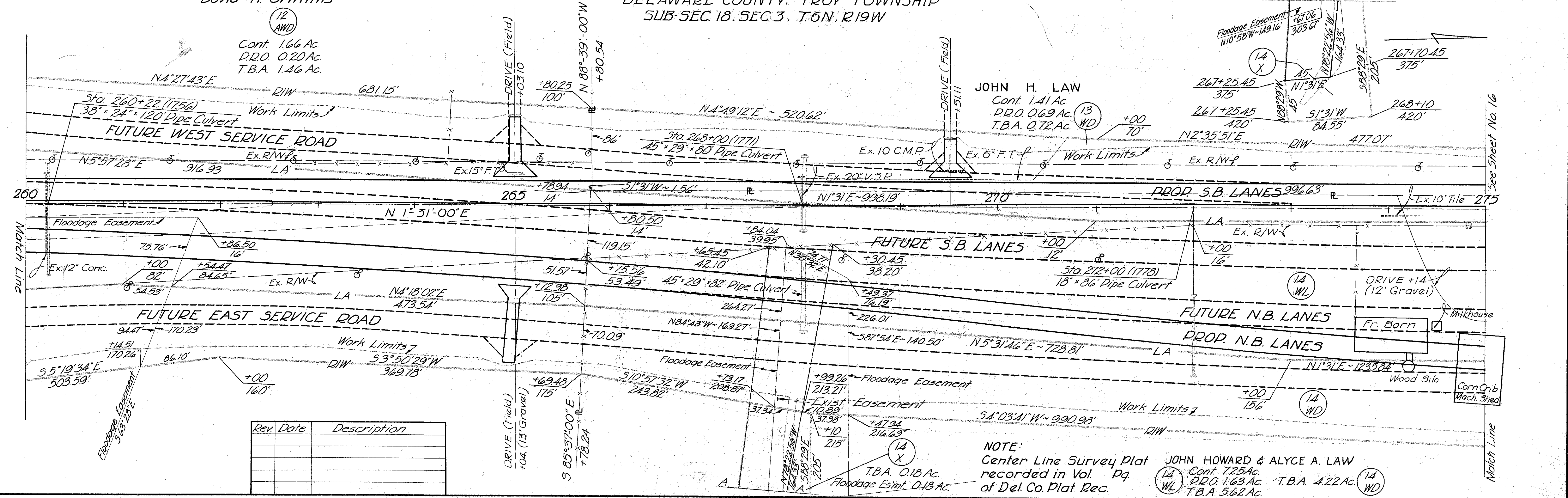
FED. RD. DIVISION	STATE	PROJECT
2	OHIO	

DEL-23-17.48
 MAR-23-000



David H. Griffiths

DELAWARE COUNTY, TROY TOWNSHIP
 SUB-SEC. 18, SEC. 3, T. 6N, R. 19W




RIGHT OF WAY, Sta. 250+00 to Sta. 275+00

Cont. 1.86 Ac.
P.R.O. 1.14 Ac.
T.B.A. 0.72 Ac.

Cont. 1.86 Ac.
P.R.O. 1.14 Ac.
T.B.A. 0.72 Ac.

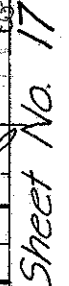
338

16
37



ANNABELL M^cCREARY

Cont. 2.29 Ac
P.R.O. 1.38 Ac
T.B.A. 0.91 Ac



Rev	Date	Description
	10-6-64	Added distance = 22u
	11-19-64	Changed 22 WA to 22T
	7-8-65	Added distance of 9-21T East L.A.
	7-22-65	Changed 19WA to 19-T
	10-14-65	Removed 22T From this Sheet

RIGHT OF WAY , Sta. 275+00 to Sta. 305+00

Gar. & Chick. Coop.

SUB-SEC 18, SEC. 3, T-6N, R19W

DELAWARE COUNTY, TROY TOWNSHIP

SUB-SEC 13, SEC. 3, T-6N, R19W

FED. RD. DIVISION	STATE	PROJECT
2	OHIO	

DEL-23-17.48
MAR-23-0.00

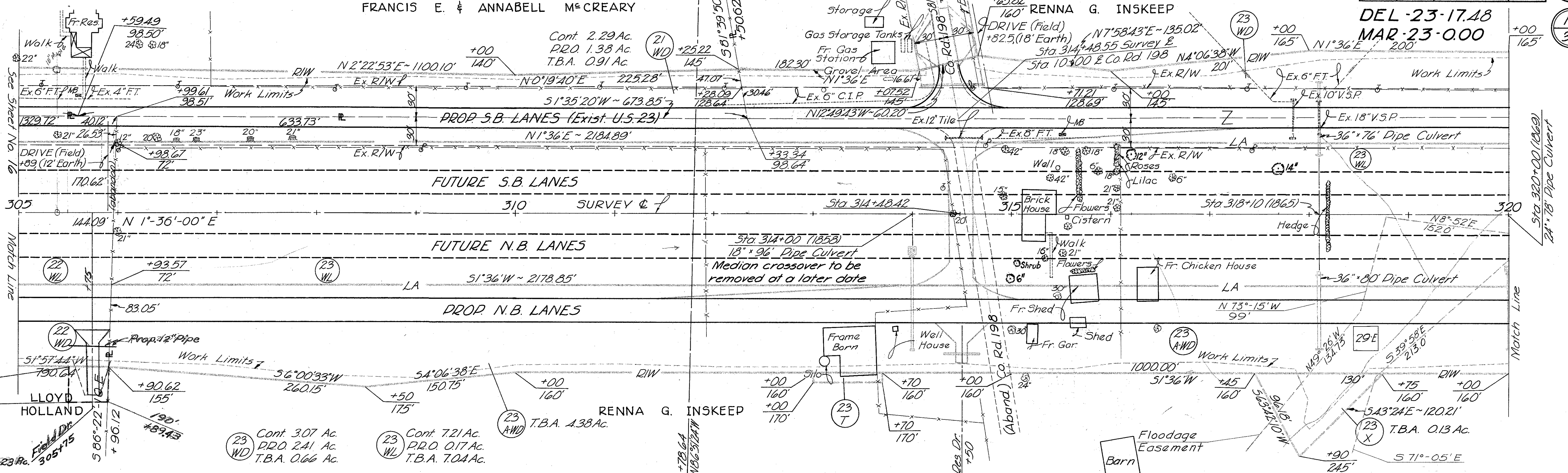
339
17
37

FRANCIS E. & ANNABELL McCREARY

Cont. 2.29 Ac.
P.D.O. 1.38 Ac.
T.B.A. 0.91 Ac.

RENNA G. INSKEEP

DRIVE (Field)
+82.5 (18' Earth)
Sta. 314+48.55 Survey E
Sta. 10+00 E Co. Rd. 198



TROY TOWNSHIP
SUB-SEC. 13, SEC. 3, T-6N, R19W

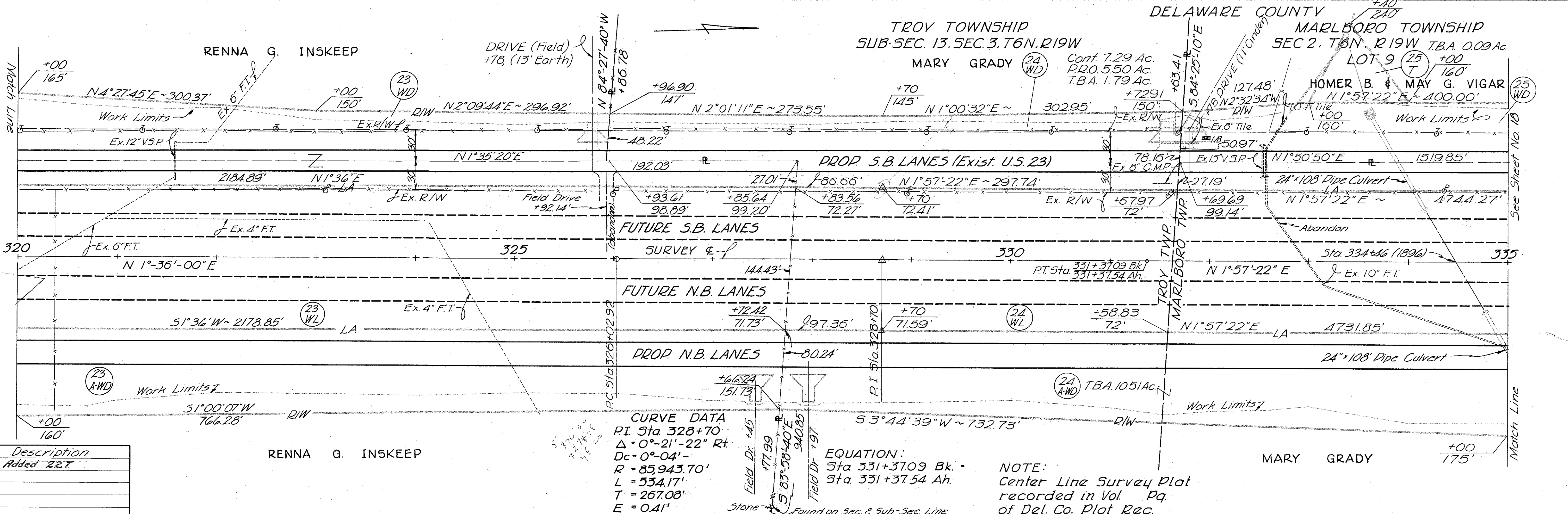
MARY GRADY

Cont. 7.29 Ac.
P.D.O. 5.50 Ac.
T.B.A. 1.79 Ac.

DELAWARE COUNTY

MARLBORO TOWNSHIP
SEC. 2, T-6N, R19W T.B.A. 0.09 Ac.

LOT 9
HOMER B. & MAY G. VIGAR
N1°57'22"E ~ 400.00'



CURVE DATA
P.I. Sta 328+70
 $\Delta = 0^\circ-21'-22''$ Rt.
Dc = 0'-04'-
R = 85.943.70'
L = 534.17'
T = 267.08'
E = 0.41'

EQUATION:
Sta 331+37.09 Bk.
Sta 331+37.54 Ah.

NOTE:
Center Line Survey Plot
recorded in Vol. Pg.
of Del. Co. Plat Rec.

MARY GRADY

Rev	Date	Description
10/4/63	Added 22T	

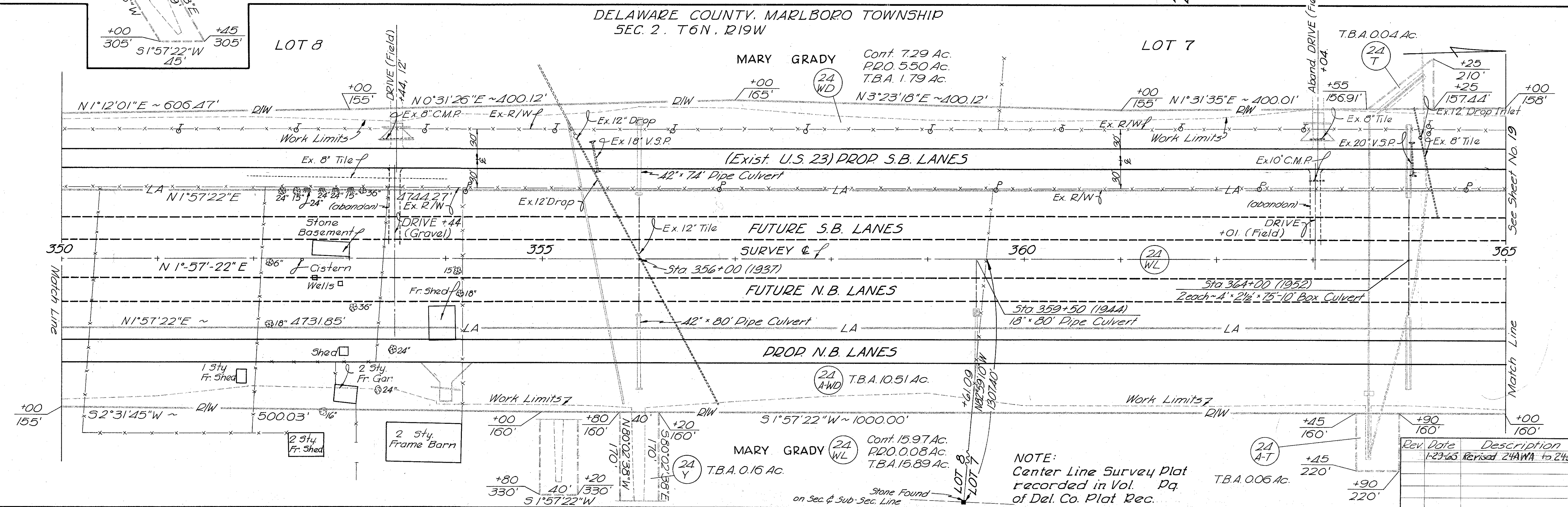
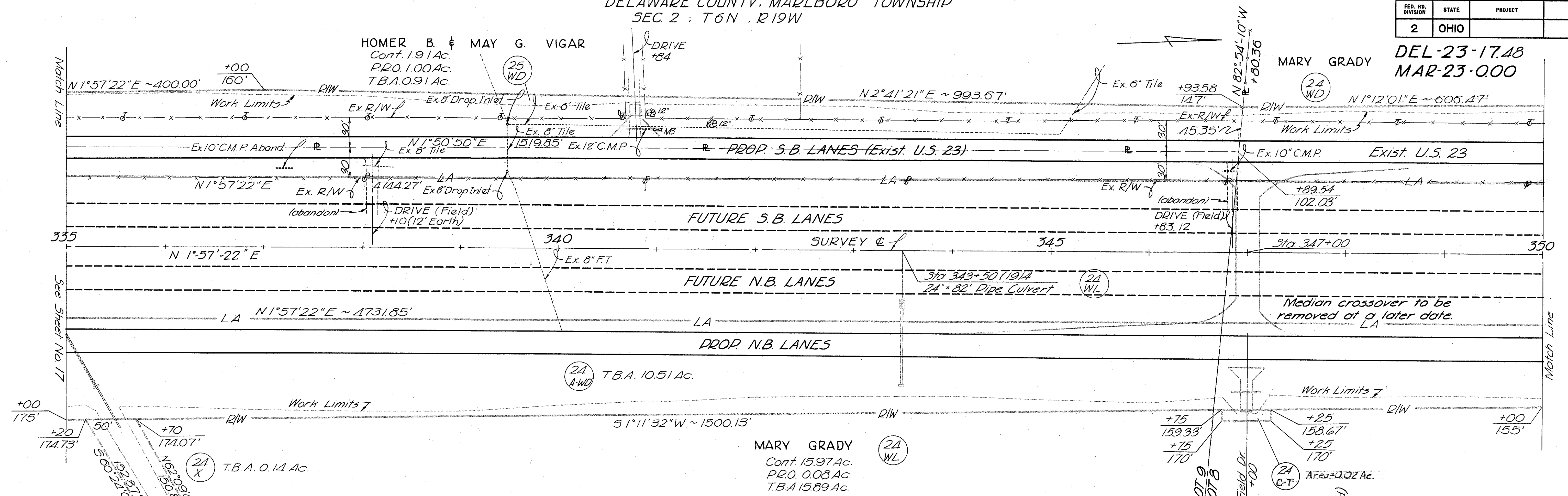
RIGHT OF WAY, Sta. 305+00 to Sta. 335+00

DELAWARE COUNTY, MARLBORO TOWNSHIP
SEC. 2, T.6N. R.19W

FED. RD. DIVISION	STATE	PROJECT
2	OHIO	

DEL-23-17.48
MAR-23-000

340
18
37



NOTE:
Center Line Survey Plat
recorded in Vol. Pq.
of Del. Co. Plat Rec.

Rev. Date	Description
1-23-65	Revised 24AWA to 24CT

RIGHT OF WAY . Sta. 335+00 to Sta. 365+00

DELAWARE COUNTY, MARLBORO TOWNSHIP
SEC. 2, T.6N., R.19W

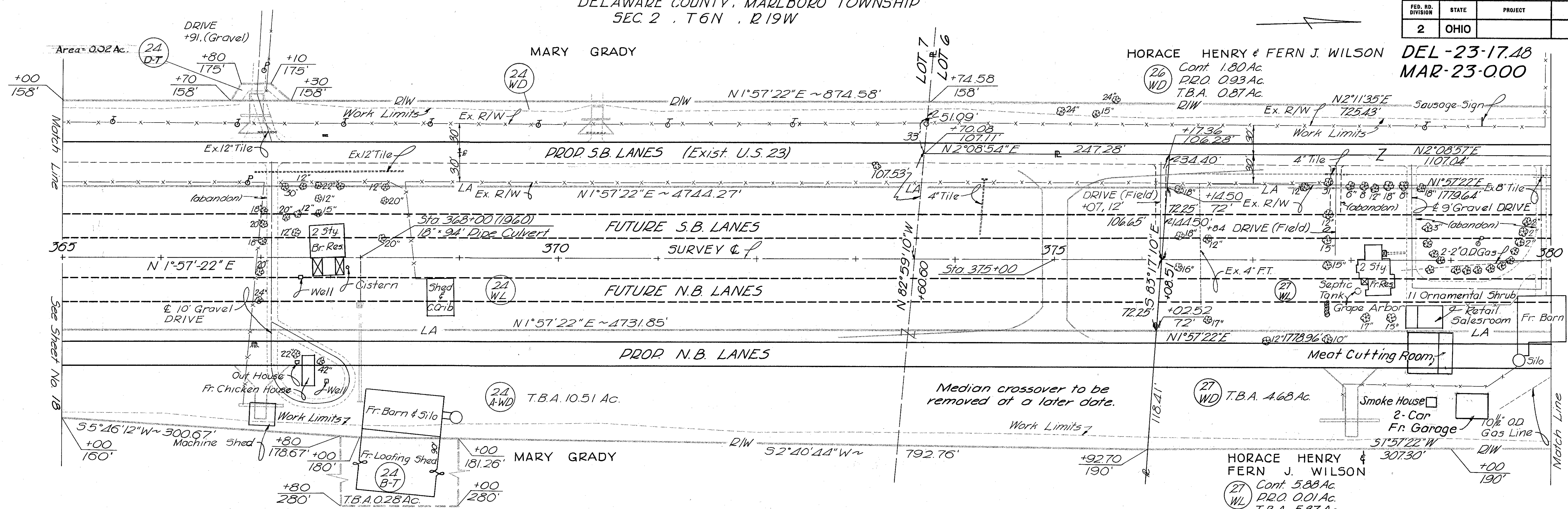
FED. RD. DIVISION	STATE	PROJECT
2	OHIO	

341

19
37

HORACE HENRY & FERN J. WILSON

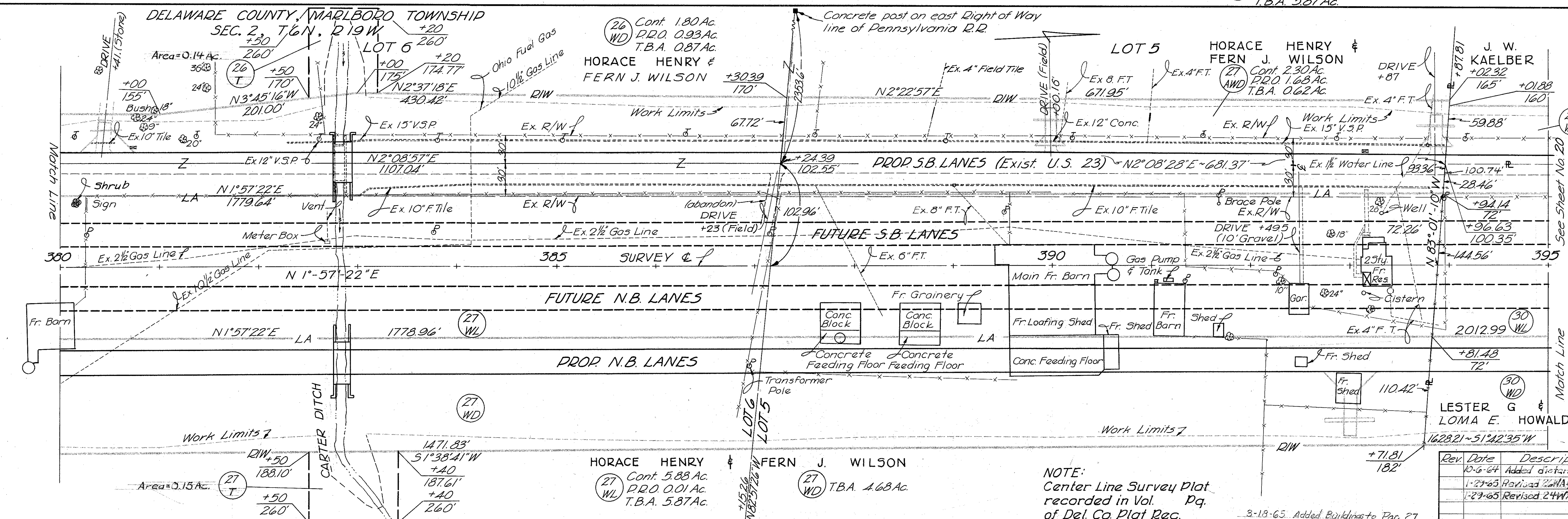
DEL-23-17.48
MAR-23-000



DELAWARE COUNTY, MARLBORO TOWNSHIP
SEC. 2, T.6N., R.19W

HORACE HENRY & FERN J. WILSON

J. W. KAEHLER



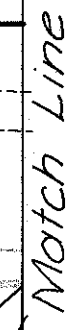
NOTE:
Center Line Survey Plat
recorded in Vol. Pg.
of Del. Co. Plat Rec.

3-18-65. Added Buildings to Par. 27

Rev	Date	Description
1-6-64		Added distance *30WL
1-21-65		Revised 24WA to 24D-T
1-23-65		Revised 24WA to 24D-T

RIGHT OF WAY Sta. 365+00 to Sta. 395+00

ALLAN J. ROBERTS



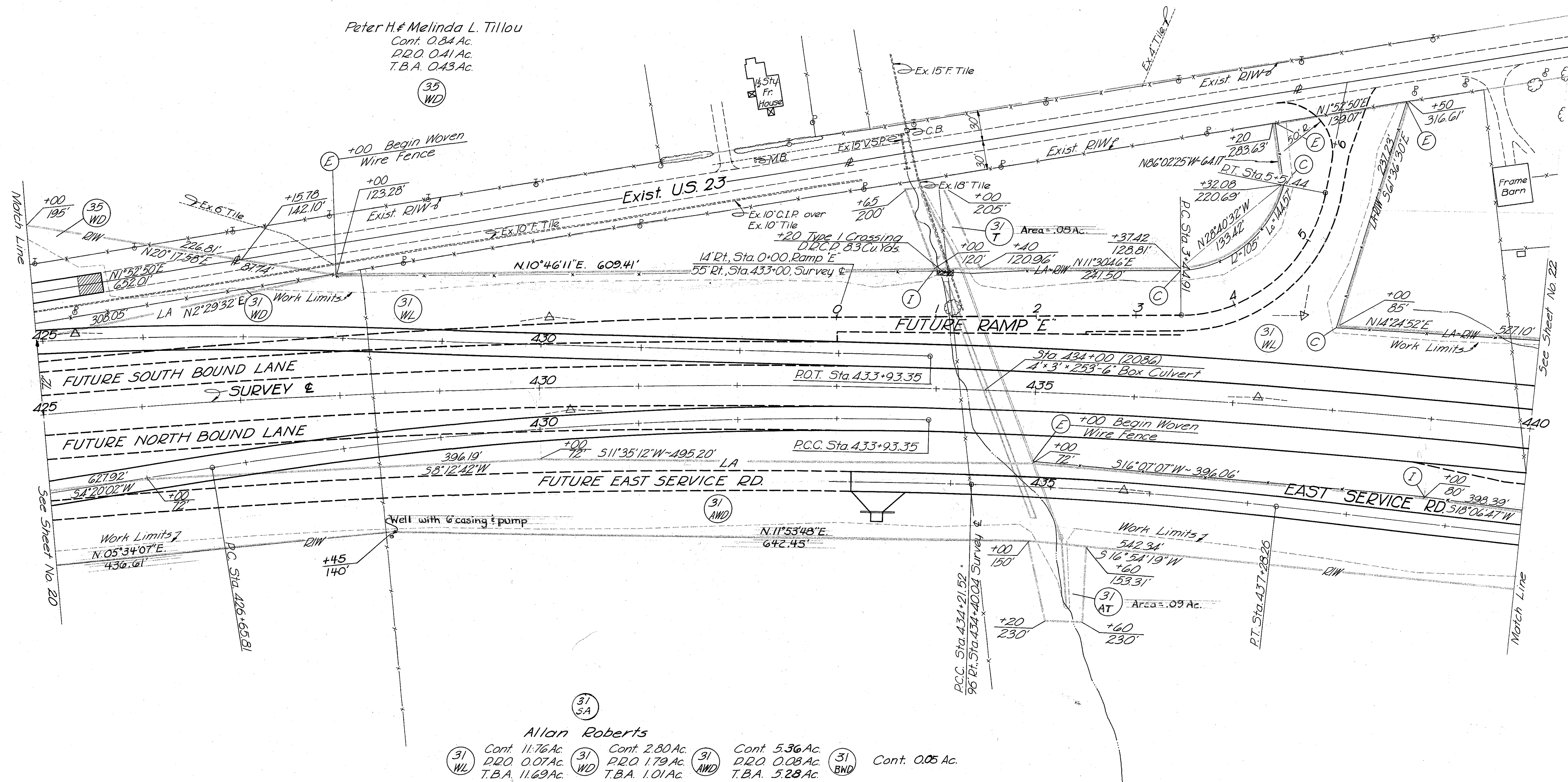
A handwritten capital letter 'T' is written on a horizontal ledger line. The letter is slanted to the right and is positioned between two vertical lines that form part of a grid or ledger structure.

Rev.	Date	Description
	10-6-64	Area 30T revised
	10-6-64	Added distance 30BWL
	11-13-64	Name changed 28WL
	12-14-64	Added topo
	12-16-64	Revised R/W area #31AND

RIGHT OF WAY Sta. 395+00 to Sta. 425+00

CURVE DATA
 SURVEY &
 P.I. Sta. 430+16.27
 $\Delta = 15^\circ 39' 25''$
 $D_c = 0^\circ 45'$
 $R = 7639.44'$
 $T = 1050.34'$
 $L = 2087.59'$
 $E = 71.67'$

Peter H. & Melinda L. Tillou
 Cont. 0.84 Ac.
 P.D.O. 0.41 Ac.
 T.B.A. 0.43 Ac.



Allan Roberts

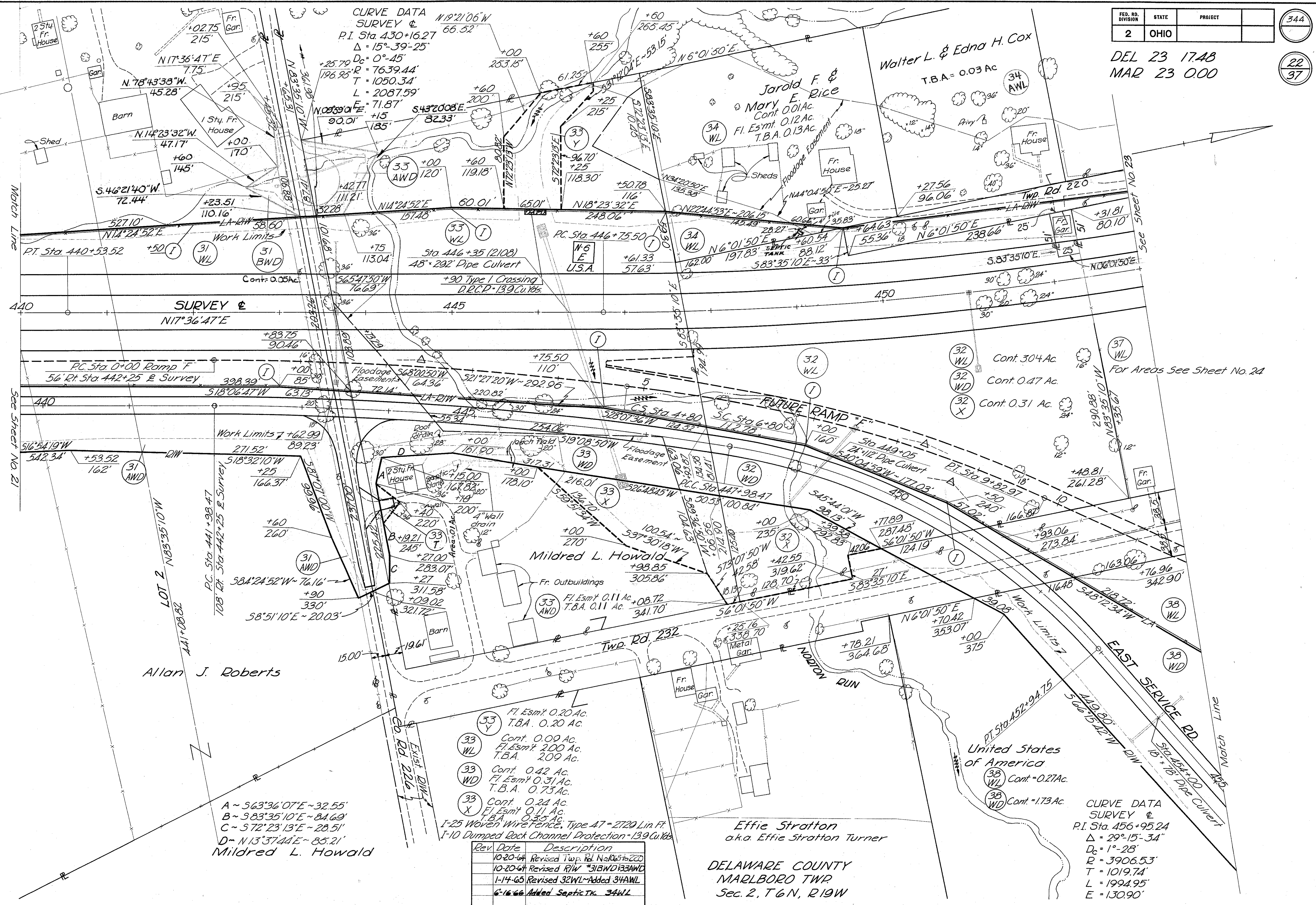
(31) Cont. 11.76 Ac.	(31) Cont. 2.80 Ac.	(31) Cont. 5.36 Ac.	(31) Cont. 0.05 Ac.
(WL) P.D.O. 0.07 Ac.	(WD) P.D.O. 1.79 Ac.	(AND) P.D.O. 0.08 Ac.	(BND)
T.B.A. 11.69 Ac.	T.B.A. 1.01 Ac.	T.B.A. 5.28 Ac.	

DELAWARE COUNTY
 MARLBORO TWP.
 Sec. 2 T6N R19W

I-25 Woven Wire Fence, Type 47 - 2017 Lin. Ft.
 I-10 Dumped Rock Channel Protection - 8.3 Cu. Yds.

Rev	Date	Description
10-21-64		Revised R/W line 31WL
12-14-64		Added topo
12-16-64		Revised R/W area 31AWD
4-7-65		31WA 31AW to 31T 31AT

RIGHT OF WAY Sta. 425+00 to Sta. 440+00



Rev.	Date	Description
10-20-64		Revised Twp. Rd. No. 220 to 222
10-20-64		Revised R/W #31BND133AWD
1-14-65		Revised 32WL-Added 34AWL
6-16-66		Added Septic Tk. 34WL

CURVE DATA	
SURVEY &	
P.I. Sta. 456+95.24	
$\Delta = 29^{\circ}15'34''$	
$D_c = 1^{\circ}28'$	
$R = 3906.53'$	
$T = 1019.74'$	
$L = 1994.95'$	
$E = 130.90'$	

RIGHT OF WAY Sta. 440+00 to Sta. 453+00

Robert McClaren & James H. &
Isabell McClaren Ethel Caudill

NOTE:
Future drives to be constructed
with future grade separation
of U.S.R. 23 and S.R. 229.

NOTE:
Temporary R/W for
future drives to be
negotiated in the future

CURVE DATA
SURVEY & Chester
P.I. Sta. 456+95.24 B.R. McCoy
 $\Delta = 29^{\circ}15'34''$
 $D_c = 1^{\circ}28'$
 $R = 3906.53'$
 $T = 1019.74'$
 $L = 1994.95'$
 $E = 130.90'$

RIGHT OF WAY Sta. 453+00 to Sta. 5+00

Rev	Date	Description
10-6-64		General revisions
10-14-64		R/W revised *36WD 36T
12-21-64		Added topo # 36
12-22-64		Revised R/W 36WD
12-22-64		Added 36WA

1-25 Woven Wire Fence, Type 47 - 1071 Lin Ft
1-10 Dumped Rock Channel Protection - 111 Cu Yds

1-B-65 Added drive 36WL

See Sheet No. 25

Ex. 4" Tile

ST. Sta. 10+01.81

C.S. Sta. 8+01.81

S.C. Sta. 6+41.84

Barn

Ex. 4" Tile

N42°26'10"W
Floodage Easement
136'

N7°33'50"E
125'

N83°40'42"W
361.10'

N83°40'42"W
19.50'

341.83'

37 WL

See Sheet No. 22

5+40
182'

5+83.44
221.24'

S41°36'10"E ~ 53.52'

5+40
182'

5+83.44
221.24'

S41°36'10"E ~ 53.52'

5+40
182'

5+83.44
221.24'

S41°36'10"E ~ 53.52'

5+40
182'

5+83.44
221.24'

S41°36'10"E ~ 53.52'

5+40
182'

5+83.44
221.24'

S41°36'10"E ~ 53.52'

5+40
182'

5+83.44
221.24'

S41°36'10"E ~ 53.52'

5+40
182'

5+83.44
221.24'

S41°36'10"E ~ 53.52'

5+40
182'

5+83.44
221.24'

S41°36'10"E ~ 53.52'

5+40
182'

5+83.44
221.24'

S41°36'10"E ~ 53.52'

5+40
182'

5+83.44
221.24'

S41°36'10"E ~ 53.52'

5+40
182'

5+83.44
221.24'

S41°36'10"E ~ 53.52'

5+40
182'

5+83.44
221.24'

S41°36'10"E ~ 53.52'

5+40
182'

5+83.44
221.24'

S41°36'10"E ~ 53.52'

5+40
182'

5+83.44
221.24'

S41°36'10"E ~ 53.52'

5+40
182'

5+83.44
221.24'

S41°36'10"E ~ 53.52'

5+40
182'

5+83.44
221.24'

S41°36'10"E ~ 53.52'

5+40
182'

5+83.44
221.24'

S41°36'10"E ~ 53.52'

5+40
182'

5+83.44
221.24'

S41°36'10"E ~ 53.52'

5+40
182'

5+83.44
221.24'

S41°36'10"E ~ 53.52'

5+40
182'

5+83.44
221.24'

S41°36'10"E ~ 53.52'

5+40
182'

5+83.44
221.24'

S41°36'10"E ~ 53.52'

5+40
182'

5+83.44
221.24'

S41°36'10"E ~ 53.52'

5+40
182'

5+83.44
221.24'

S41°36'10"E ~ 53.52'

5+40
182'

5+83.44
221.24'

S41°36'10"E ~ 53.52'

5+40
182'

5+83.44
221.24'

S41°36'10"E ~ 53.52'

5+40
182'

5+83.44
221.24'

S41°36'10"E ~ 53.52'

5+40
182'

5+83.44
221.24'

S41°36'10"E ~ 53.52'

5+40
182'

5+83.44
221.24'

S41°36'10"E ~ 53.52'

5+40
182'

5+83.44
221.24'

S41°36'10"E ~ 53.52'

5+40
182'

5+83.44
221.24'

S41°36'10"E ~ 53.52'

5+40
182'

5+83.44
221.24'

S41°36'10"E ~ 53.52'

5+40
182'

5+83.44
221.24'

S41°36'10"E ~ 53.52'

5+40
182'

5+83.44
221.24'

S41°36'10"E ~ 53.52'

5+40
182'

5+83.44
221.24'

S41°36'10"E ~ 53.52'

5+40
182'

5+83.44
221.24'

S41°36'10"E ~ 53.52'

5+40
182'

5+83.44
221.24'

S41°36'10"E ~ 53.52'

5+40
182'

5+83.44
221.24'

S41°36'10"E ~ 53.52'

5+40
182'

5+83.44
221.24'

S41°36'10"E ~ 53.52'

5+40
182'

5+83.44
221.24'

S41°36'10"E ~ 53.52'

5+40
182'

5+83.44
221.24'

S41°36'10"E ~ 53.52'

5+40
182'

5+83.44
221.24'

S41°36'10"E ~ 53.52'

5+40
182'

5+83.44
221.24'

S41°36'10"E ~ 53.52'

5+40
182'

5+83.44
221.24'

S41°36'10"E ~ 53.52'

5+40
182'

5+83.44
221.24'

S41°36'10"E ~ 53.52'

5+40
182'

5+83.44
221.24'

S41°36'10"E ~ 53.52'

5+40
182'

5+83.44
221.24'

S41°36'10"E ~ 53.52'

5+40
182'

5+83.44
221.24'

S41°36'10"E ~ 53.52'

5+40
182'

5+83.44
221.24'

S41°36'10"E ~ 53.52'

5+40
182'

5+83.44
221.24'

S41°36'10"E ~ 53.52'

5+40
182'

5+83.44
221.24'

S41°36'10"E ~ 53.52'

5+40
182'

5+83.44
221.24'

S41°36'10"E ~ 53.52'

5+40
182'

5+83.44
221.24'

S41°36'10"E ~ 53.52'

5+40
182'

5+83.44
221.24'

S41°36'10"E ~ 53.52'

5+40
182'

5+83.44
221.24'

S41°36'10"E ~ 53.52'

5+40
182'

5+83.44
221.24'

S41°36'10"E ~ 53.52'

5+40
182'

5+83.44
221.24'

S41°36'10"E ~ 53.52'

5+40
182'

5+83.44
221.24'

S41°36'10"E ~ 53.52'

5+40
182'

5+83.44
221.24'

S41°36'10"E ~ 53.52'

5+40
182'

5+83.44
221.24'

S41°36'10"E ~ 53.52'

5+40
182'

5+83.44
221.24'

S41°36'10"E ~ 53.52'

5+40
182'

5+83.44
221.24'

S41°36'10"E ~ 53.52'

5+40
182'

5+83.44
221.24'

S41°36'10"E ~ 53.52'

5+40
182'

5+83.44
221.24'

S41°36'10"E ~ 53.52'

5+40
182'

5+83.44
221.24'

S41°36'10"E ~ 53.52'

5+40
182'

5+83.44
221.24'

S41°36'10"E ~ 53.52'

5+40
182'

5+83.44
221.24'

S41°36'10"E ~ 53.52'

5+40
182'

5+83.44
221.24'

S41°36'10"E ~ 53.52'

5+40
182'

5+83.44
221.24'

S41°36'10"E ~ 53.52'

5+40
182'

5+83.44
221.24'

S41°36'10"E ~ 53.52'

5+40
182'

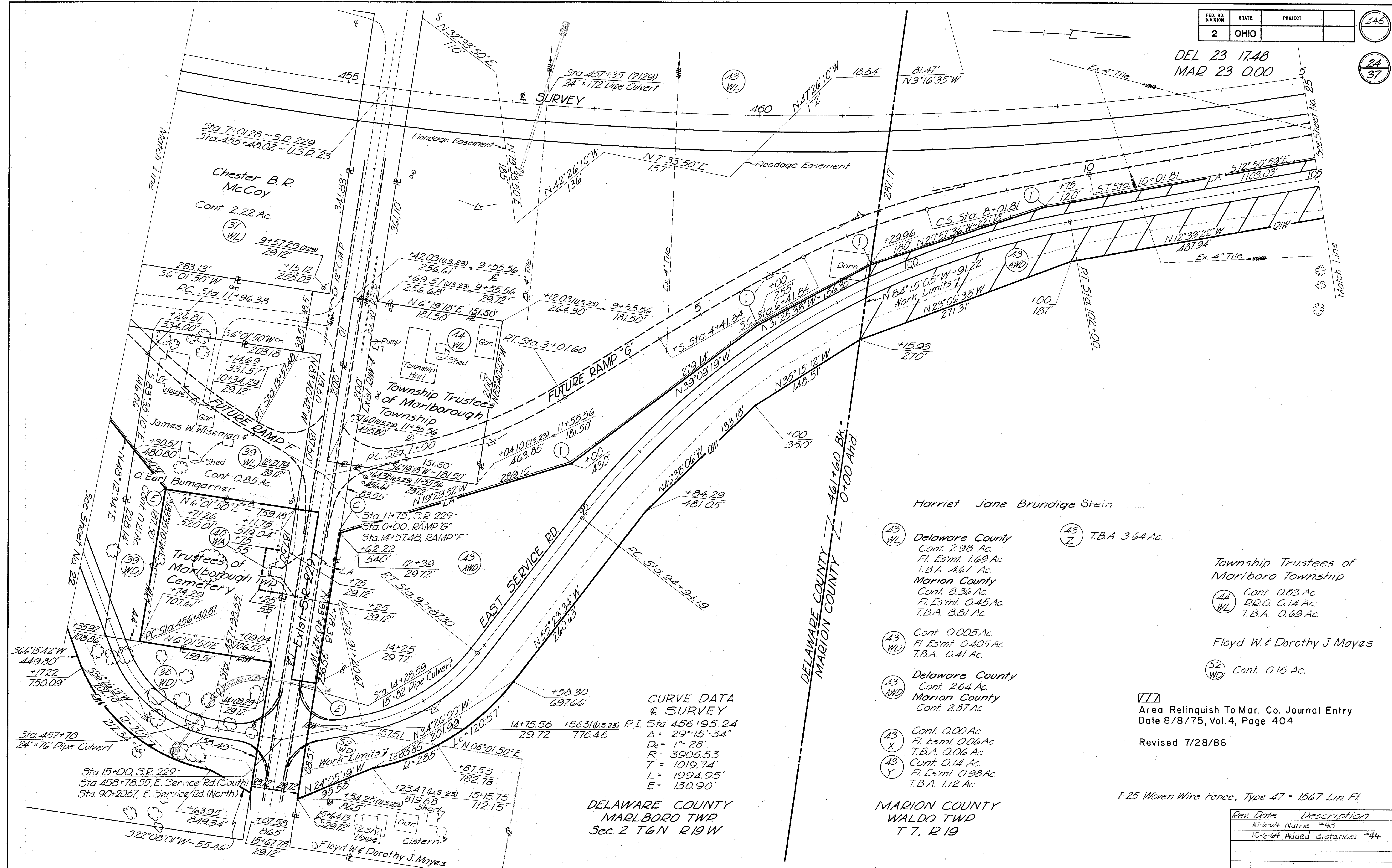
5+83.44
221.24'

S41°36'10"E ~ 53.52'

5+40
182'

5+83.44
221.24'

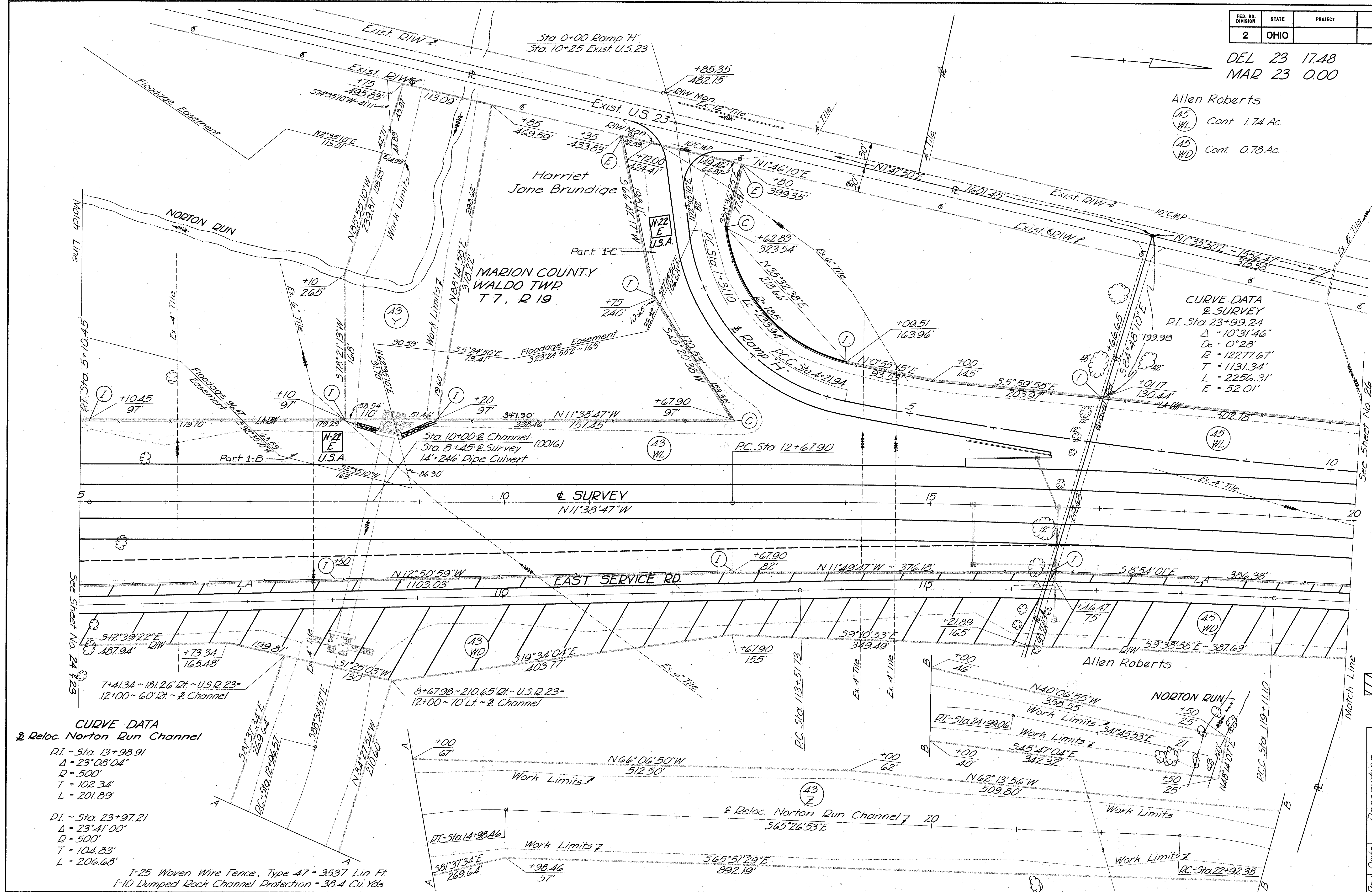
S41°36'10

DEL 23 17.48
MAR 23 0.00


RIGHT OF WAY Sta 453+00 to Sta. 5+00

Allen Roberts
 (45 WL) Cont. 1.74 Ac.
 (45 WD) Cont. 0.78 Ac.

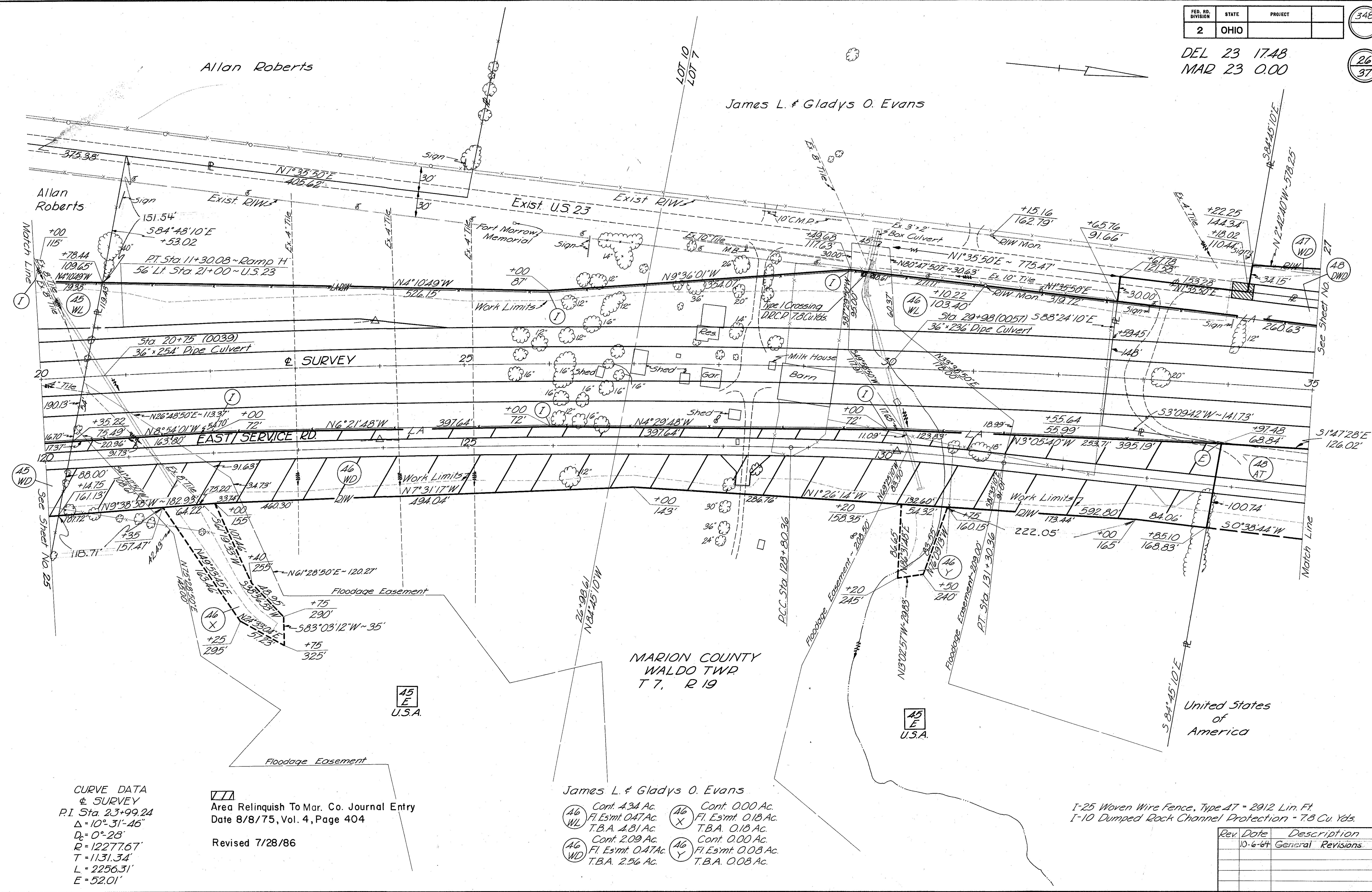
CURVE DATA
 & SURVEY
 P.I. Sta 23+99.24
 $\Delta = 10^\circ 31' 46''$
 $D_c = 0^\circ 28'$
 $R = 12277.67'$
 $T = 1131.34'$
 $L = 2256.31'$
 $E = 52.01'$



CURVE DATA
 & Reloc. Norton Run Channel
 P.I. ~ Sta 13+98.91
 $\Delta = 23^\circ 08' 04''$
 $R = 500'$
 $T = 102.34'$
 $L = 201.89'$
 P.I. ~ Sta 23+97.21
 $\Delta = 23^\circ 41' 00''$
 $R = 500'$
 $T = 104.83'$
 $L = 206.68'$
 I-25 Woven Wire Fence, Type 47 = 3537 Lin Ft.
 I-10 Dumped Rock Channel Protection = 38.4 Cu Yds.

See Sheet No. 24
 See Sheet No. 26
 Area Relinquish To Mar. Co. Journal Entry
 Date 8/8/75, Vol. 4, Page 404
 Revised 7/28/86

Rev	Date	Description
10-6-64		General revisions



CURVE DATA
 & SURVEY
 P.I. Sta. 23+99.24
 Δ = 10° 31' 46"
 D_c = 0° 28'
 R = 12277.67'
 T = 1131.34'
 L = 2256.31'
 E = 52.01'

Area Relinquish To Mar. Co. Journal Entry
 Date 8/8/75, Vol. 4, Page 404
 Revised 7/28/86

James L. & Gladys O. Evans

46 WL Cont. 4.34 Ac. Fl. Esmt. 0.47 Ac. T.B.A. 4.81 Ac.	46 X Cont. 0.00 Ac. Fl. Esmt. 0.18 Ac. T.B.A. 0.18 Ac.
46 WD Cont. 2.09 Ac. Fl. Esmt. 0.47 Ac. T.B.A. 2.56 Ac.	46 Y Cont. 0.00 Ac. Fl. Esmt. 0.08 Ac. T.B.A. 0.08 Ac.

I-25 Woven Wire Fence, Type 47 = 2912 Lin. Ft.
 I-10 Dumped Rock Channel Protection = 7.8 Cu. Yds.

Rev.	Date	Description
	10-6-64	General Revisions

RIGHT OF WAY Sta. 20+00 to Sta. 35+00

DEL 23 17.48
MAR 23 0.00

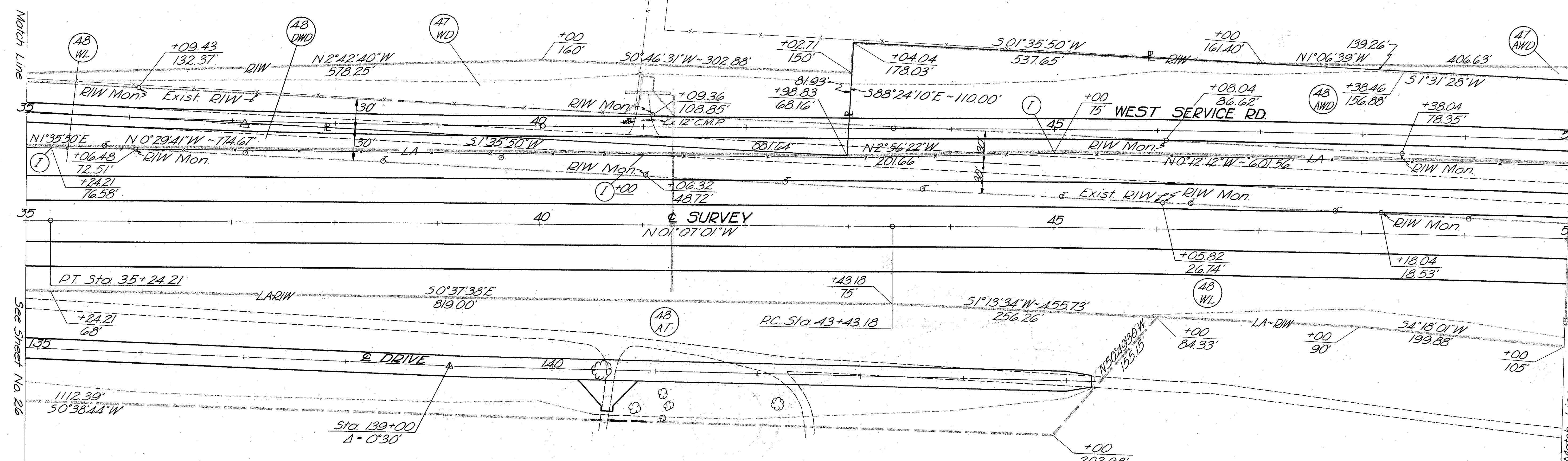
349

27
36

Jessie Wyatt

Cont. 1.29 Ac.
P.R.O. 0.64 Ac.
T.B.A. 0.65 Ac.

Cont. 0.09 Ac.



MARION COUNTY
WALDO TWP.
T 7, R 19

United States of America

I-25 Woven Wire Fence, Type 47 = 1506 Lin. Ft.

LOT 7

48 WL Cont. 13.31 Ac.
P.R.O. 2.26 Ac.
T.B.A. 11.05 Ac.

48 AWD Cont. 3.02 Ac.
P.R.O. 0.43 Ac.
T.B.A. 2.59 Ac.

48 AWD Cont. 17.36 Ac.
P.R.O. 2.31 Ac.
T.B.A. 15.05 Ac.

48 BWD Cont. 0.61 Ac.

48 CWD P.R.O. 0.78 Ac.

48 DWD P.R.O. 0.44 Ac.

48 AT Cont. 3.05 Ac.

48 X Cont. 0.35 Ac.

48 Y Cont. 1.23 Ac.

48 T Cont. 0.07 Ac.

48 WA

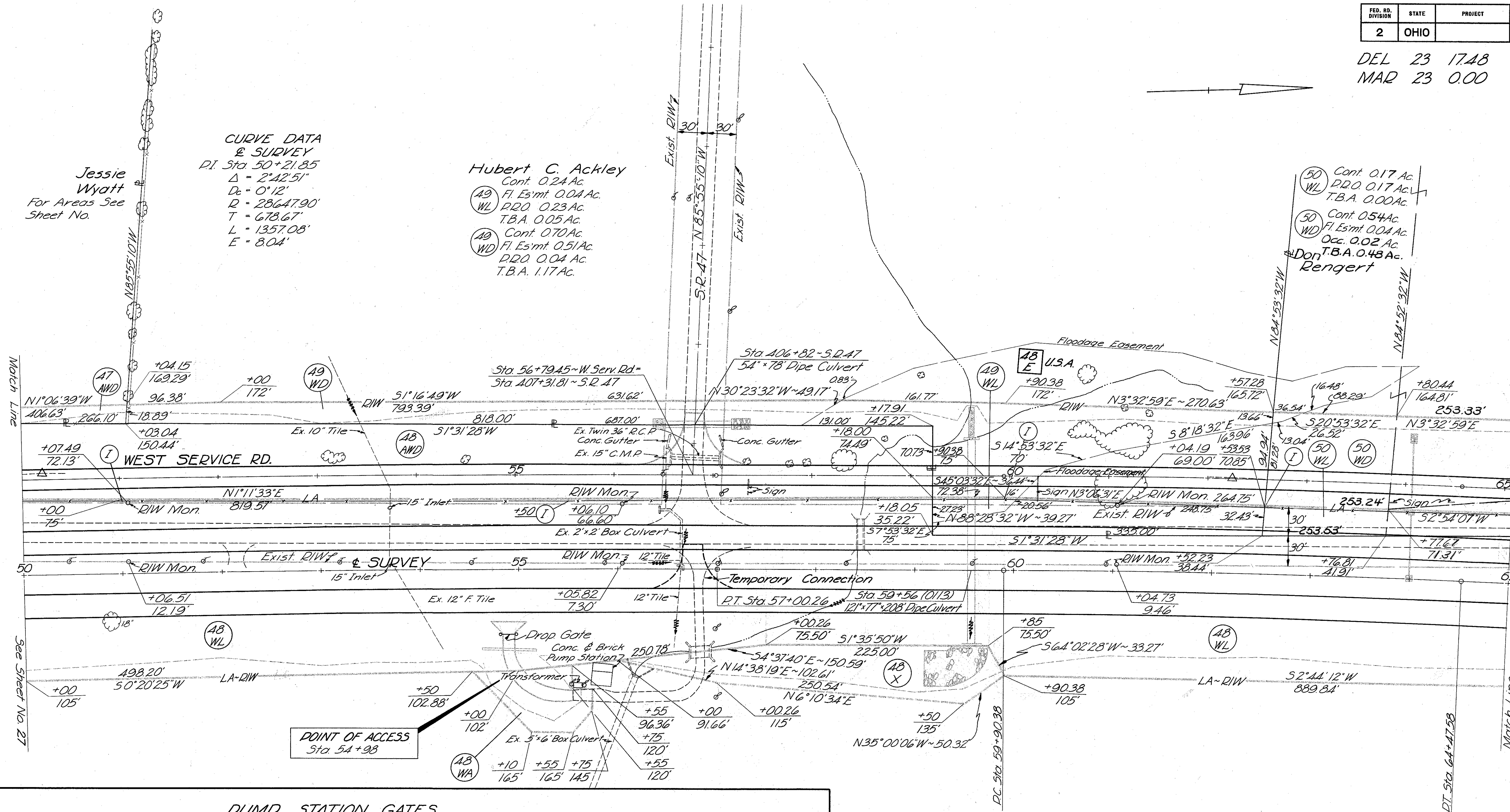
48 Cont. 0.07 Ac.

CURVE DATA
E SURVEY
P.I. Sta. 50+21.85
Δ = 2°42'51"
Dc = 0°12'
R = 28647.90'
T = 678.67'
L = 1357.08'
E = 8.04'

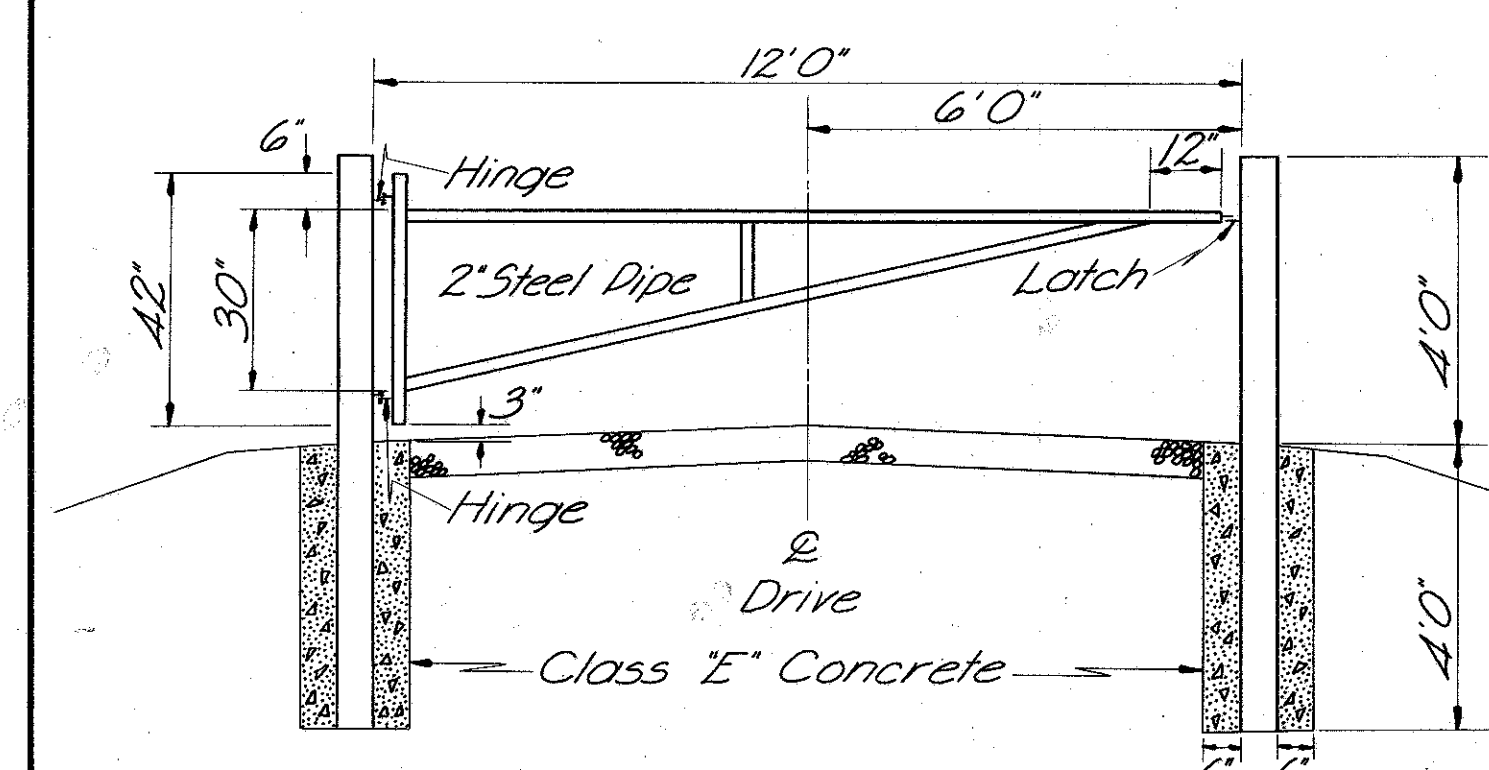
RIGHT OF WAY Sta. 35+00 to Sta. 50+00

Rev	Date	Description

DEL 23 17.48
MAR 23 0.00



PUMP STATION GATES



Item Special- Pumping Station Drive Gates:

Gates shall be of the size and dimensions and of similar construction as shown in the plans. The gate shall be constructed of 2" Steel Pipe, Standard Weight Sec. M-6.9. All joints shall be welded. After fabrication, the gate shall be cleaned and painted in accordance with Secs. 5-8.05 and 5-8.05. They shall be equipped with hinges, latches and locks. The Contractor shall submit a drawing with details of the gates he proposes to furnish to the Engineer for approval before ordering.

Gate posts shall be 6"x6" sawed or 8" rounded posts and shall conform to the specifications for Guard Rail Posts, Sec. M-8.5 or M-8.6. Posts shall be painted as per Sec. I-15.07.

Payment shall be made at the contract unit price bid per each for "Item Special, Pumping station Drive Gates" which price shall constitute full compensation for furnishing, preparing, placing and erecting all materials, including gate posts; for excavating, grading, concreting and painting as specified; and for all labor, tools, equipment and incidentals necessary to complete this item.

MARION COUNTY
WALDO TWP
T 7, R 19

United States of America

For Areas See Sheet No.

LOT 7

CURVE DATA & SURVEY
P.I. Sta. 62+19.01
 $\Delta = 2^\circ 08' 01''$
 $D_c = 0^\circ 28'$
 $R = 12277.67'$
 $T = 228.63'$
 $L = 457.20'$
 $E = 2.13'$

Item Special-Pumping Station Drive Gates-1 ea.
I-25 Woven Wire Fence, Type 47 = 1511 Lin. Ft.

Rev.	Date	Description
	10-9-64	Revised #50 & 51

RIGHT OF WAY Sta. 50+00 to Sta. 65+00

DEL 23 17.48
MAR 23 0.00

For further information on properties
West of & of survey, See sheets No. 34, 35, 36 & 37



Rev.	Date	Description
2-26-65		Deleted Pipe, Added pipe, additional work limits, and changed fence line.
2-26-65		Changed Name on Parcel 70
3-1-65		Revised Parcel 70X

MARION COUNTY
VILLAGE OF WALDO
3rd Qtr.
T 7, R 19

United States of America

NOTE:
FOR R/W DETAILS ON CO. RD. 140
AND FISHING DR. SEE PART 2
OF THIS PLAN.

I-26 Chain Link Fence = 15 1/6 Lin. Ft.
I-10 Dumped Rock Channel Protection = 25.5 Cu Yds.

CURVE DATA
& SURVEY
P.I. Sta. 94+00.01
Δ = 15° 09' 10"
Dc = 0'-28'
R = 12277.67'
T = 1633.04'
L = 3247.02'
E = 108.12'

Rev.	Date	Description
11-17-64		Added Topo 70X
12-11-64		Added Topo #74T
4-13-65		Rev. area Par. 70X
6-29-65		Rev. Co. Rd. 140, see PIZ
7-1-65		Changed 43 BWD to 43 SOT
10-9-64		Added topo
10-30-64		Revised septic tank #67H

RIGHT OF WAY Sta. 80+00 to Sta. 95+00

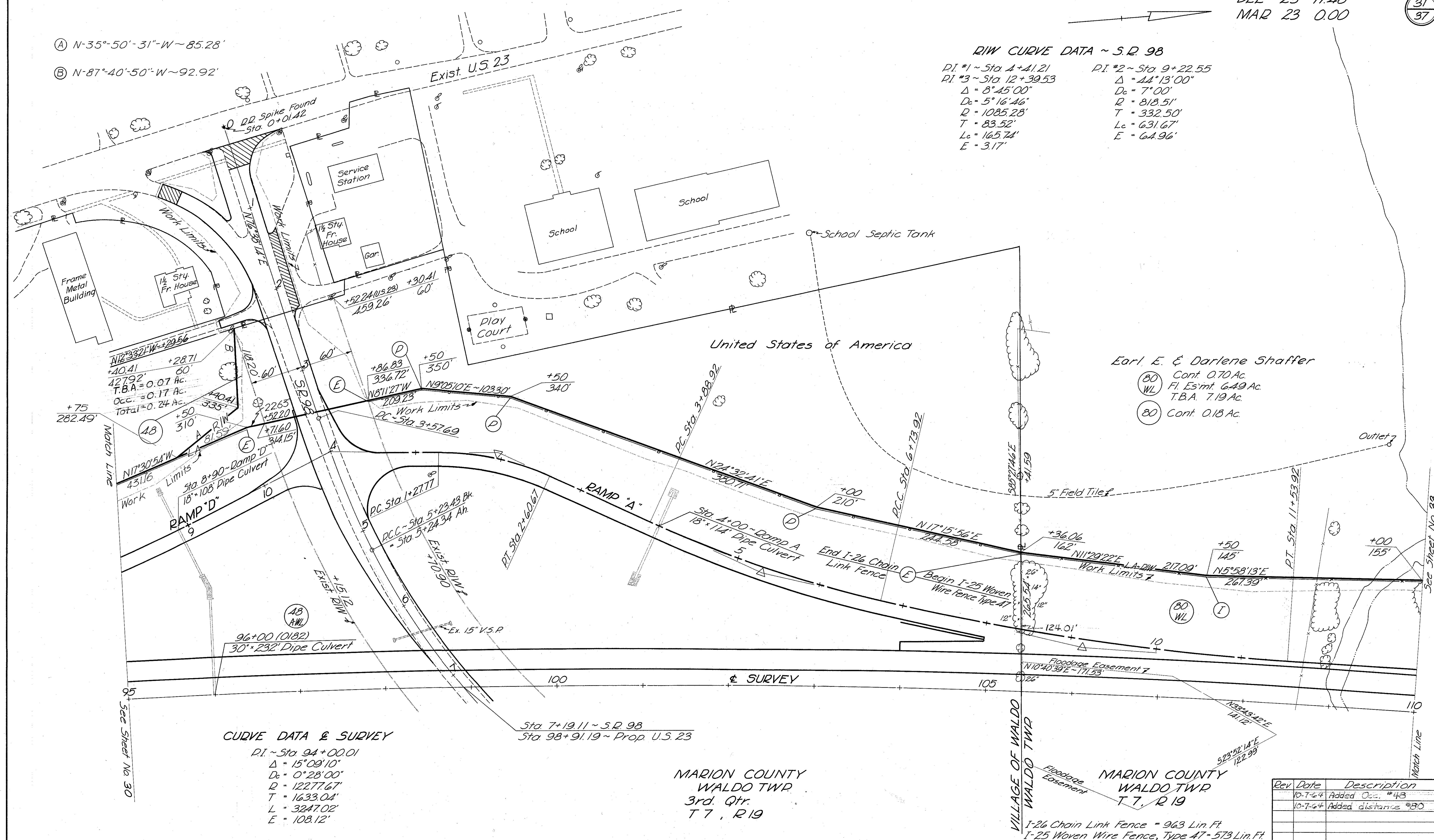
DEL 23 17.48
MAR 23 0.00

(A) N-35°-50'-31"-W-85.28'

(B) N-87°-40'-50"-W-92.92'

RIW CURVE DATA ~ S.D. 98

PI. #1 ~ Sta. 4+41.21	PI. #2 ~ Sta. 9+22.55
PI. #3 ~ Sta. 12+39.53	
$\Delta = 8^{\circ}45'00"$	$\Delta = 44^{\circ}13'00"$
$D_c = 5^{\circ}16'46"$	$D_c = 7^{\circ}00"$
$R = 1085.28'$	$R = 818.51'$
$T = 83.52'$	$T = 332.50'$
$L_c = 165.74'$	$L_c = 631.67'$
$E = 3.17'$	$E = 64.96'$



CURVE DATA & SURVEY

PI. ~ Sta. 94+00.01
 $\Delta = 15^{\circ}09'10"$
 $D_c = 0^{\circ}28'00"$
 $R = 12277.67'$
 $T = 1633.04'$
 $L = 3247.02'$
 $E = 108.12'$

Sta. 7+19.11 ~ S.D. 98
 Sta. 98+91.19 ~ Prop. U.S. 23

MARION COUNTY
 WALDO TWP.
 3rd Qtr.
 T 7, R 19

MARION COUNTY
 WALDO TWP.
 T 7, R 19

Rev.	Date	Description
10-7-64		Added Occ. #43
10-7-64		Added distance #80

I-26 Chain Link Fence = 963 Lin. Ft.
 I-25 Woven Wire Fence, Type 47 = 573 Lin. Ft.

RIGHT OF WAY Sta. 95+00 to Sta. 110+00

Rev	Date	Description
10-7-64	10-7-64	Name 54 - R/W line 53
1-15-65	1-15-65	Rev. LA line right side
...	...	Sta. 67 to 72

52 Ernest & Esta Jenkins

53 Bliss M. Holt

WALDO TWP.
VILLAGE OF WALDO
16300'

Scale: 1" = 20'
Iron Pin Found

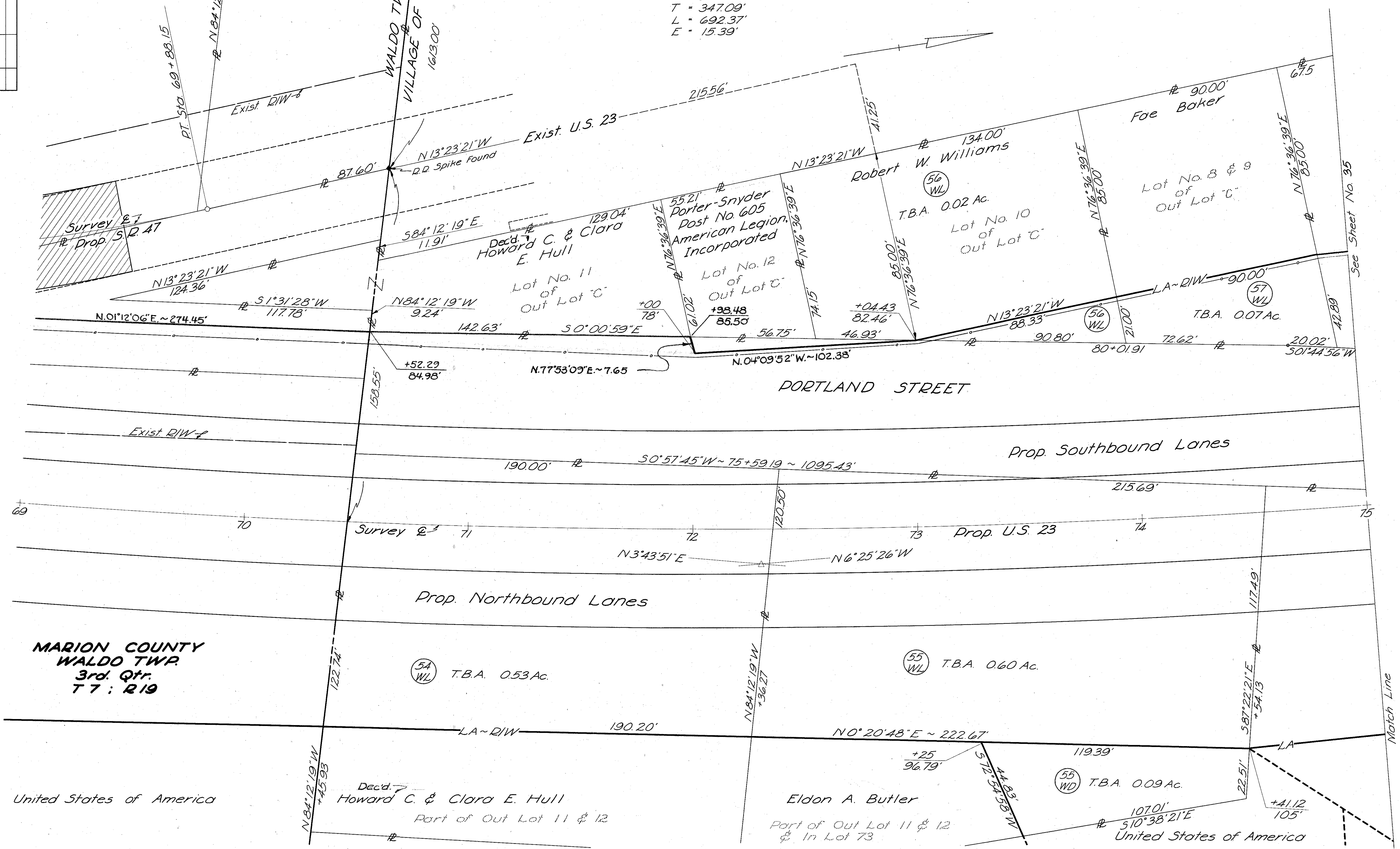
Survey E - CURVE DATA
 P.I. Sta. 72+31.20
 $\Delta = 10^{\circ}09'17''$
 $D = 1^{\circ}28'$
 $R = 3906.53'$
 $T = 347.09'$
 $L = 692.37'$
 $E = 15.39'$

MARION COUNTY
VILLAGE OF WALDO
3rd. Qtr.
T 7 : R 19

FED. RD. DIVISION	STATE	PROJECT	
2	OHIO		

DEL 23 17.48
MAR 23 0.00

356
34
37



RIGHT OF WAY ~ Sta. 69+00 to Sta. 75+00

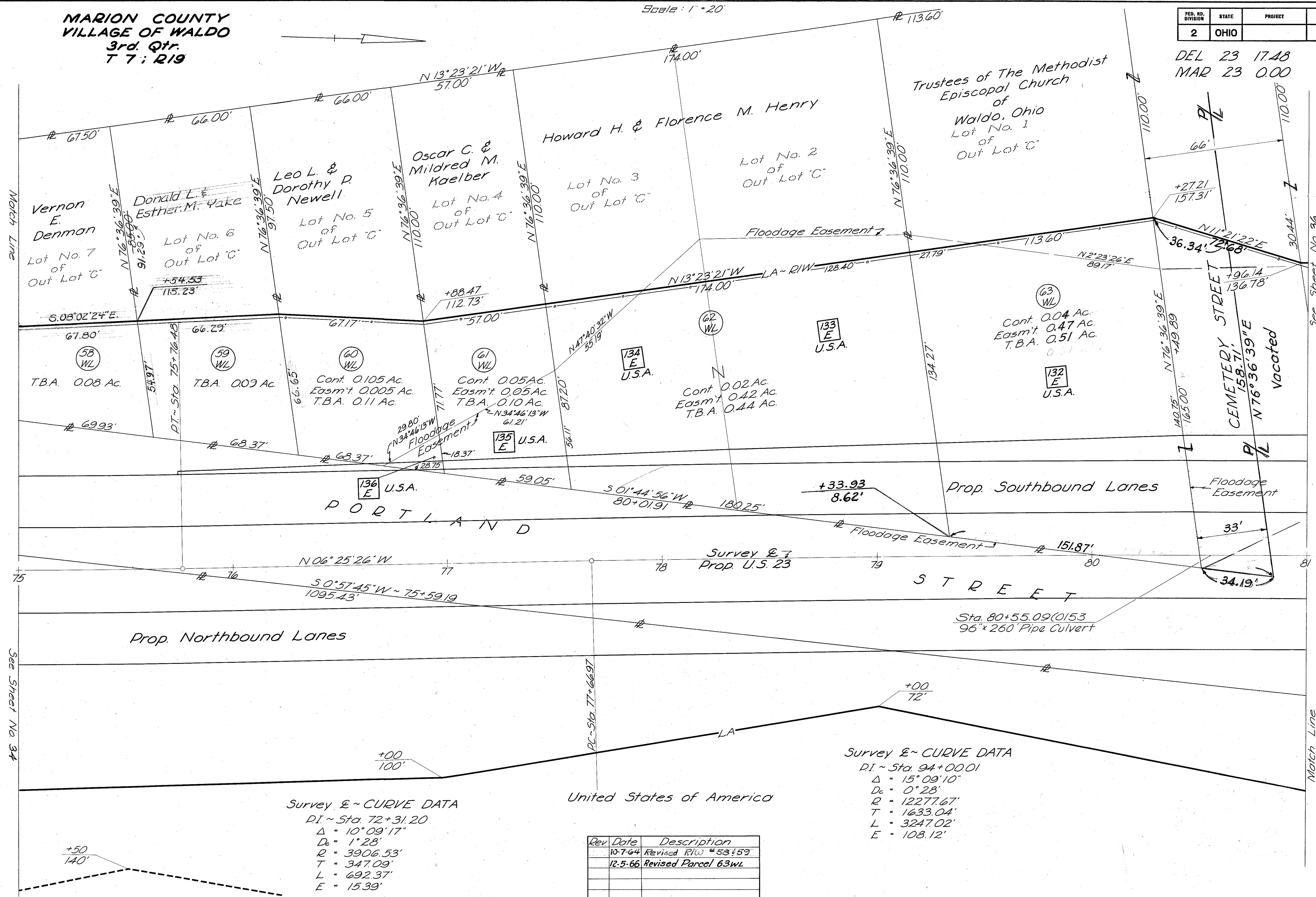
MARION COUNTY
VILLAGE OF WALDO
3rd. Qtr.
T 7 : R 19

Scale: 1" = 20'

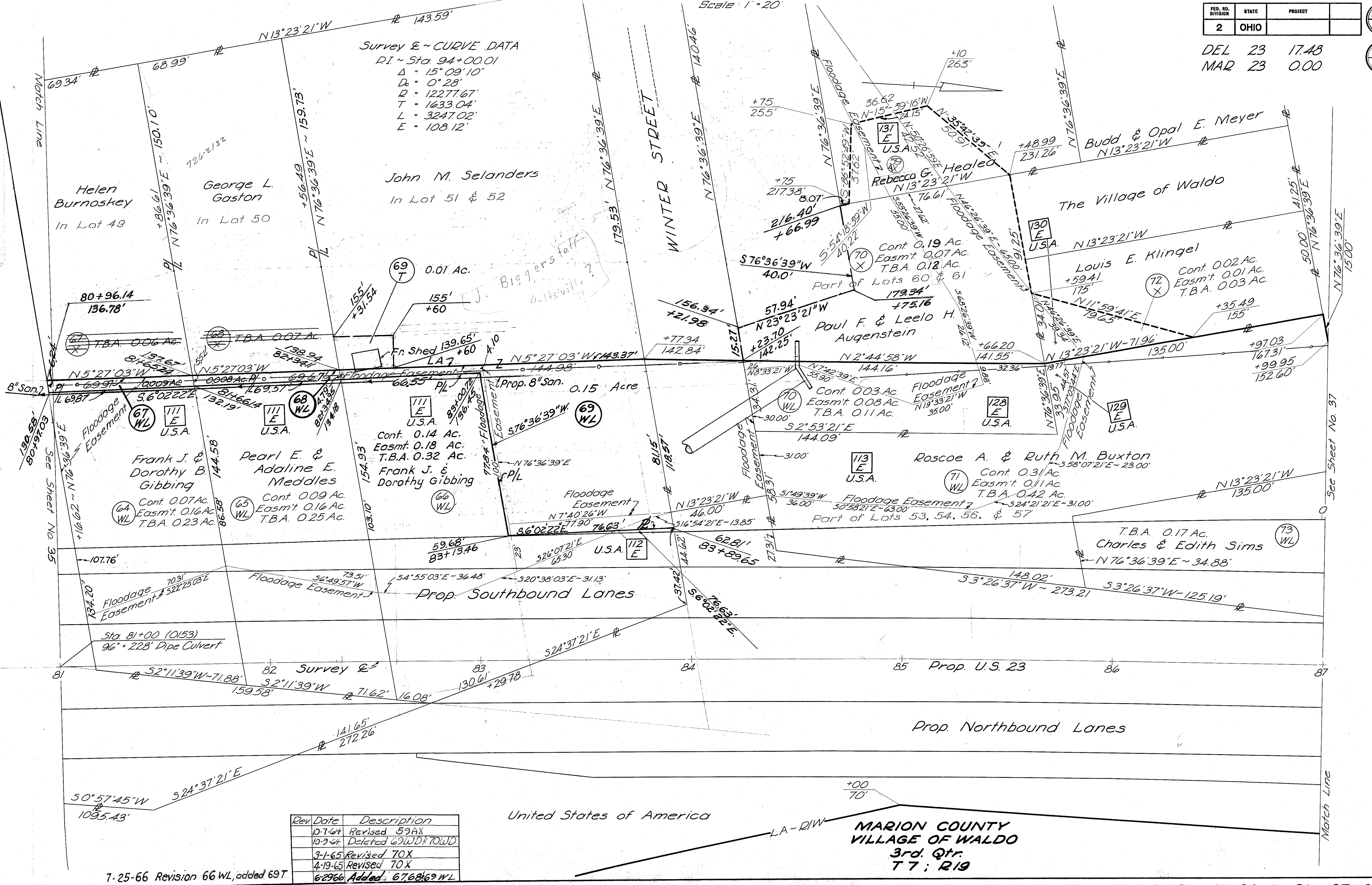
FED. RD. DIVISION	STATE	PROJECT
2	OHIO	

DEL 23 17.48
MAR 23 0.00

357
35
37



RIGHT OF WAY ~ Sta. 75+00 to Sta. 81+00



7-25-66 Revision 66 WL, added 69T

Rev.	Date	Description
10-1-64		Revised 59AX
10-2-64		Deleted 62WD & 70WD
3-1-65		Revised 70X
4-19-65		Revised 70X
6-29-66		Added 67, 68, 69 WL

RIGHT OF WAY ~ Sta. 81+00 to Sta. 87+00

Survey & CURVE DATA

PI ~ Sta. 94+00.01

$\Delta = 15^{\circ}09'10''$

$D_c = 0^{\circ}28'$

$R = 12277.67'$

$T = 1633.04'$

$L = 3247.02'$

$E = 108.12'$

Scale: 1" = 20'

Rev.	Date	Description
10-9-64		Revised line 74T

FED. RD. DIVISION	STATE	PROJECT
2	OHIO	

DEL 23 17.48

MAR 23 0.00

359

37
37

Part of Out Lots 8 & 9
Donald E. & Jacqueline R. Sipe

T.B.A. 0.10 Ac.

Ramp "D"

United States of America

Prop. Southbound Lanes

Survey & T

Prop. Northbound Lanes

MARION COUNTY
VILLAGE OF WALDO
3rd. Qtr.
T 7 R 19

Ramp "C"

United States of America

RIGHT OF WAY ~ Sta. 87+00 to Sta. 93+00

